

NOTICE!!

These documents have been scanned!

Do not place un-scanned documents beneath this notice!

Do not remove this notice from this file!

GPO Jacket No. 560-102
Print Order 61540
Rise Business Services, LLC
Job=AZ15 4/30/2019



Box Number= AZ15010



Claim Begin-End: AMC442312-AMC442357

1 Initial Receipt



AZ15010-16

AMC450400-AMC453366

United States Department of the Interior
Bureau of Land Management
 DIV OF LANDS, MINRLS & ENERGY
 ONE N CENTRAL AVE
 PHOENIX, AZ 85004 -4427
 Phone: 602-417-9200

Receipt

No: 3776843

| | |
|--|---|
| Transaction #: 3883450 | |
| Date of Transaction: 03/02/2017 | |
| CUSTOMER: | |
| | BRONCO CREEK EXPLORATION INC. 1815 E WINSETT ST TUCSON,AZ 85719-6547 US |

| LINE # | QTY | DESCRIPTION | REMARKS | UNIT PRICE | TOTAL |
|--------|-------|--|---------|------------|--------|
| 1 | 46.00 | LOCATABLE MINERALS / MINING CLAIMS- NEW,UNADJUD, ONE OR MORE AUTH NOS / NEW MINING CLAIM PROCESSING FEE CASES: AMC442312/\$20.00, AMC442313/\$20.00, AMC442314/\$20.00, AMC442315/\$20.00, AMC442316/\$20.00, AMC442317/\$20.00, AMC442318/\$20.00, AMC442319/\$20.00, AMC442320/\$20.00, AMC442321/\$20.00, AMC442322/\$20.00, AMC442323/\$20.00, AMC442324/\$20.00, AMC442325/\$20.00, AMC442326/\$20.00, AMC442327/\$20.00, AMC442328/\$20.00, AMC442329/\$20.00, AMC442330/\$20.00, AMC442331/\$20.00, AMC442332/\$20.00, AMC442333/\$20.00, AMC442334/\$20.00, AMC442335/\$20.00, AMC442336/\$20.00, AMC442337/\$20.00, AMC442338/\$20.00, AMC442339/\$20.00, AMC442340/\$20.00, AMC442341/\$20.00, AMC442342/\$20.00, AMC442343/\$20.00, AMC442344/\$20.00, AMC442345/\$20.00, AMC442346/\$20.00, AMC442347/\$20.00, AMC442348/\$20.00, AMC442349/\$20.00, AMC442350/\$20.00, AMC442351/\$20.00, AMC442352/\$20.00, AMC442353/\$20.00, AMC442354/\$20.00, AMC442355/\$20.00, AMC442356/\$20.00, AMC442357/\$20.00 | | - n/a - | 920.00 |
| | | LOCATABLE MINERALS / MINING CLAIMS- NEW,UNADJUD, ONE OR MORE AUTH NOS / NEW MINING CLAIMS LOCATION FEE CASES: AMC442312/\$37.00, AMC442313/\$37.00, AMC442314/\$37.00, AMC442315/\$37.00, | | | |

| | | | | | |
|---------------|-------|--|--|---------|-------------------|
| 2 | 46.00 | AMC442316/\$37.00, AMC442317/\$37.00, AMC442318/\$37.00, AMC442319/\$37.00, AMC442320/\$37.00, AMC442321/\$37.00, AMC442322/\$37.00, AMC442323/\$37.00, AMC442324/\$37.00, AMC442325/\$37.00, AMC442326/\$37.00, AMC442327/\$37.00, AMC442328/\$37.00, AMC442329/\$37.00, AMC442330/\$37.00, AMC442331/\$37.00, AMC442332/\$37.00, AMC442333/\$37.00, AMC442334/\$37.00, AMC442335/\$37.00, AMC442336/\$37.00, AMC442337/\$37.00, AMC442338/\$37.00, AMC442339/\$37.00, AMC442340/\$37.00, AMC442341/\$37.00, AMC442342/\$37.00, AMC442343/\$37.00, AMC442344/\$37.00, AMC442345/\$37.00, AMC442346/\$37.00, AMC442347/\$37.00, AMC442348/\$37.00, AMC442349/\$37.00, AMC442350/\$37.00, AMC442351/\$37.00, AMC442352/\$37.00, AMC442353/\$37.00, AMC442354/\$37.00, AMC442355/\$37.00, AMC442356/\$37.00, AMC442357/\$37.00 | | - n/a - | 1702.00 |
| 3 | 46.00 | LOCATABLE MINERALS / MINING CLAIMS- NEW, UNADJUD, ONE OR MORE AUTH NOS / NEW MINING CLAIMS MAINTENANCE FEE CASES: AMC442312/\$155.00, AMC442313/\$155.00, AMC442314/\$155.00, AMC442315/\$155.00, AMC442316/\$155.00, AMC442317/\$155.00, AMC442318/\$155.00, AMC442319/\$155.00, AMC442320/\$155.00, AMC442321/\$155.00, AMC442322/\$155.00, AMC442323/\$155.00, AMC442324/\$155.00, AMC442325/\$155.00, AMC442326/\$155.00, AMC442327/\$155.00, AMC442328/\$155.00, AMC442329/\$155.00, AMC442330/\$155.00, AMC442331/\$155.00, AMC442332/\$155.00, AMC442333/\$155.00, AMC442334/\$155.00, AMC442335/\$155.00, AMC442336/\$155.00, AMC442337/\$155.00, AMC442338/\$155.00, AMC442339/\$155.00, AMC442340/\$155.00, AMC442341/\$155.00, AMC442342/\$155.00, AMC442343/\$155.00, AMC442344/\$155.00, AMC442345/\$155.00, AMC442346/\$155.00, AMC442347/\$155.00, AMC442348/\$155.00, AMC442349/\$155.00, AMC442350/\$155.00, AMC442351/\$155.00, AMC442352/\$155.00, AMC442353/\$155.00, AMC442354/\$155.00, AMC442355/\$155.00, AMC442356/\$155.00, AMC442357/\$155.00 | | - n/a - | 7130.00 |
| TOTAL: | | | | | \$9,752.00 |

| | | | | |
|---------------------|-----------|--|-------------|------------|
| PAYMENT INFORMATION | | | | |
| 1 | AMOUNT: | 9752.00 | POSTMARKED: | 02/28/2017 |
| | TYPE: | CHECK | RECEIVED: | 03/01/2017 |
| | CHECK NO: | 3292 | | |
| | NAME: | BRONCO CREEK EXPLORATION 1815 E WINSETT ST TUCSON AZ 85719-6547 US | | |
| | | | | |
| REMARKS | | | | |
| | | | | |

This receipt was generated by the automated BLM Collections and Billing System and is a paper representation of a portion of the official electronic record contained therein.

NOTICE!!

These documents have been scanned!

Do not place un-scanned documents beneath this notice!

Do not remove this notice from this file!

GPO Jacket No. 560-102
Print Order 61540
Rise Business Services, LLC
Job=AZ15 4/30/2019



Box Number= AZ15010



Claim Begin-End: AMC442312-AMC442357

2 Correspondence



AZ15010-16

AMC450400-AMC453366

**NO
DOCUMENTS
FOUND**

NO DOCUMENTS FOUND
NO DOCUMENTS FOUND

NOTICE!!

These documents have been scanned!

Do not place un-scanned documents beneath this notice!

Do not remove this notice from this file!

GPO Jacket No. 560-102
Print Order 61540
Rise Business Services, LLC
Job=AZ15 4/30/2019



Box Number= AZ15010



Claim Begin-End: AMC442312-AMC442357

3 Transfers



AZ15010-16

AMC450400-AMC453366

**NO
DOCUMENTS
FOUND**

NO DOCUMENTS FOUND
NO DOCUMENTS FOUND

NOTICE!!

These documents have been scanned!

Do not place un-scanned documents beneath this notice!

Do not remove this notice from this file!

GPO Jacket No. 560-102
Print Order 61540
Rise Business Services, LLC
Job=AZ15 4/30/2019



Box Number= AZ15010



Claim Begin-End: AMC442312-AMC442357

4 Annual Filings



AZ15010-16

AMC450400-AMC453366

cas.

442391

443120

444110

430369

442244

442467

443388

444642

388772

417327

426597


442312

389883

401281

399816

443181





DECONCINI McDONALD YETWIN & LACY

A PROFESSIONAL CORPORATION
ATTORNEYS AT LAW

2525 EAST BROADWAY BOULEVARD • SUITE 200 • TUCSON, ARIZONA 85716-5300
(520) 322-5000 • (520) 322-5585 (FAX)

DMYL.COM

DENISE M. BANTON
LISA J. BOWLEY
ALICE W. CALLISON
BARRY M. COREY
JODY A. CORRALES
PETER B. GOLDMAN
NATHAN B. HANNAH
STEVEN J. ITKIN
JAMES A. JUTRY
JOHN C. LACY
ZELMA LETARTE

KATHRYN B. NELSON
RYAN D. O'NEAL
JOHN C. RICHARDSON
LISA ANNE SMITH
SPENCER A. SMITH
SESALY O. STAMPS
JAMES M. SUSA
PAUL M. TILLEY
MEGAN J. TROG
GARY F. URMAN
MICHAEL R. URMAN

OF COUNSEL:
RICHARD M. YETWIN
BARRON & ASSOCIATES, P.C. - JOHN H. BARRON, III

FIRM FOUNDERS:
EVO A. DECONCINI (1901-1986)
JOHN R. McDONALD (1933-2012)
DENNIS W. DECONCINI

PHOENIX OFFICE:
7310 NORTH 16TH STREET, SUITE 205
PHOENIX, ARIZONA 85020
(602) 282-0500
FAX: (602) 282-0520

August 21, 2017

PLEASE REPLY TO TUCSON
KSMITH@DMYL.COM

Via Federal Express

Arizona State Office
Bureau of Land Management
Attention: Public Room
One North Central Avenue, Suite 800
Phoenix, AZ 85004-4427

RE: **Payment of Claim Maintenance Fee**

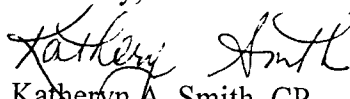
Ladies and Gentlemen:

Delivered herewith is a check in the amount of \$15,500.00, as payment of the claim maintenance fees pursuant to the 30 U.S.C. § 28f(a), as adjusted by 30 U.S.C. § 28j(c) and implemented by notice in 74 *Federal Register* 30959-62 (June 29, 2009) and as amended by the Consolidated Appropriations Act 2012, Pub. L. No. 112-74, 125 Stat. 786 (2011), and a notice in 79 *Federal Register* 36662-65 (June 30, 2014), for the assessment year beginning September 1, 2017. A copy of the Certification of Payment of Maintenance Fee in Lieu of Affidavit of Annual Assessment Work to be recorded with the Mohave County Recorder's Office is also enclosed herewith.

Please return a date-stamped copy of this letter and the affidavit along with the receipt for payment to this office.

Thank you for your assistance and please feel free to contact me or John Lacy with any questions or concerns.

Sincerely,


Kathryn A. Smith, CP
Certified Paralegal

Encl.

cc Michael Carr w/o encl.

I:\FILES\DOCS\BITT04\160922\LTR\1103237.DOCX

3955371

RECEIVED
BLM AZ STATE OFFICE
2017 AUG 22 A 9 11
PHOENIX, ARIZONA

RECEIVED
BLM AZ STATE OFFICE

2017 AUG 22 A 9 11

PHOENIX, ARIZONA

After recording, please return to:

John C. Lacy
DeConcini McDonald Yetwin & Lacy, P.C.
2525 E. Broadway Blvd., #200
Tucson, AZ 85716

STATE OF ARIZONA

)

) ss:

County of Pima

)

CERTIFICATION OF PAYMENT OF MAINTENANCE FEE
IN LIEU OF AFFIDAVIT OF ANNUAL ASSESSMENT WORK

John C. Lacy, being first duly sworn, deposes and says that:

1. He is an agent for Trans Superior Resources, Inc., a Michigan corporation, the owner or optionee of the unpatented mining claims situated in the Peacock Mining District, Mohave County, Arizona (the "Claims"), the location notices of which are of record in said county, and in the records of the Arizona State Office of the Bureau of Land Management under the file numbers indicated on the attached Exhibit A.

2. Pursuant to the 30 U.S.C. § 28f(a), as adjusted by 30 U.S.C. § 28j(c) and implemented by notice in 74 *Federal Register* 30959-62 (June 29, 2009) and as amended by the Consolidated Appropriations Act 2012, Pub. L. No. 112-74, 125 Stat. 786 (2011), and a notice in 79 *Federal Register* 36662-65 (June 30, 2014), the owner has paid a maintenance fee of \$155 per claim for the assessment year beginning September 1, 2017. This Certificate is in lieu of an affidavit of performance of annual assessment work or notice of intent to hold.

3. The name and address of the respective owners of the claims for which this Certificate is prepared is as follows:

Part I - Trans Superior Resources, Inc., c/o 2525 E. Broadway Blvd., Suite 200,
Tucson, AZ 85716. **THIS IS A NEW ADDRESS**

Part II - Trans Superior Resources, Inc., as the optionee for the owner of claims:
Nevada Select Royalty, c/o 2525 E. Broadway Blvd., Suite 200, Tucson, AZ 85716.
THIS IS A NEW ADDRESS

4. The Claims are held and claimed by the owner for the valuable mineral contained
therein, for purposes related to mineral development.

DATED this ____ day of August, 2017.

John C. Lacy, Agent

Sworn to and subscribed before me this ____ day of August, 2017, by John C. Lacy,
Agent.

Notary Public

RECEIVED
BLM AZ STATE OFFICE
2017 AUG 22 A 9 12
PHOENIX, ARIZONA

EXHIBIT A

The following unpatented mining claims are situated in Sections 6, 7, 8, 18, 20, 22, 27, 28, and 29, Township 23 North, Range 14 West, G&SR Meridian, Peacock Mining District, Mohave County, Arizona.

PART I

| Claim Name | Location Date | Mohave County Recording Info | AMC BLM# |
|------------|---------------|---------------------------------|-------------|
| BTT 1 | 01/05/2017 | 2017005052 | AMC442391 |
| BTT 2 | 01/02/2017 | 2017005053 | AMC442392 |
| BTT 3 | 01/02/2017 | 2017005054 | AMC442393 |
| BTT 4 | 01/02/2017 | 2017005055 | AMC442394 |
| BTT 5 | 01/02/2017 | 2017005056 | AMC442395 |
| BTT 6 | 01/02/2017 | 2017005057 | AMC442396 |
| BTT 7 | 01/02/2017 | 2017005058 | AMC442397 |
| BTT 8 | 01/02/2017 | 2017005059 | AMC442398 |
| BTT 9 | 12/30/2016 | 2017005060 | AMC442399 |
| BTT 10 | 12/30/2016 | 2017005061 | AMC442400 |
| BTT 11 | 12/30/2016 | 2017005062 | AMC442401 |
| BTT 12 | 12/30/2016 | 2017005063 | AMC442402 |
| BTT 13 | 12/31/2016 | 2017005064 | AMC442403 |
| BTT 14 | 12/31/2016 | 2017005065 | AMC442404 |
| BTT 15 | 12/31/2016 | 2017005066 | AMC442405 |
| BTT 16 | 12/31/2016 | 2017005067 | AMC442406 |
| BTT 17 | 01/03/2017 | 2017005068 | AMC442407 |
| BTT 18 | 01/03/2017 | 2017005069 | AMC442408 |
| BTT 19 | 01/03/2017 | 2017005070 | AMC442309 |
| BTT 20 | 01/03/2017 | 2017005071 | AMC442410 |
| BTT 21 | 01/04/2017 | 2017005072 | AMC442411 |
| BTT 22 | 01/04/2017 | 2017005073 | AMC442412 |
| BTT 23 | 01/04/2017 | 2017005074 | AMC442413 |
| BTT 24 | 01/12/2017 | 2017005075 | AMC442414 |
| BTT 25 | 01/31/2017 | 2017005076 | AMC442415 |
| BTT 26 | 01/31/2017 | 2017005077 | AMC442416 |

RECEIVED
BLM AZ STATE OFFICE
2017 AUG 22 A 8:19
PHOENIX, ARIZONA

RECEIVED
BLM AZ STATE OFFICE

2011 AUG 22
PHOENIX, AZ
BLM#

| Claim Name | Location Date | Mohave County Recording Info | AMC BLM# |
|------------|---------------|---------------------------------|-------------|
| BTT 27 | 01/31/2017 | 2017005078 | AMC442417 |
| BTT 28 | 01/31/2017 | 2017005079 | AMC442418 |
| BTT 29 | 01/07/2017 | 2017005080 | AMC442419 |
| BTT 30 | 01/13/2017 | 2017005081 | AMC442420 |
| BTT 31 | 01/12/2017 | 2017005082 | AMC442421 |
| BTT 32 | 01/12/2017 | 2017005083 | AMC442422 |
| BTT 33 | 01/17/2017 | 2017005084 | AMC442423 |
| BTT 34R | 03/07/2017 | 2017011362 | AMC443120 |
| BTT 35R | 03/07/2017 | 2017011363 | AMC443121 |
| BTT 36R | 03/07/2017 | 2017011364 | AMC443122 |
| BTT 37 | 01/07/2017 | 2017005088 | AMC442424 |
| BTT 38R | 03/07/2017 | 2017011365 | AMC443123 |
| BTT 39R | 03/07/2017 | 2017011366 | AMC443124 |
| BTT 40R | 03/07/2017 | 2017011367 | AMC443125 |
| BTT 41 | 01/17/2017 | 2017005092 | AMC442425 |
| BTT 42 | 01/17/2017 | 2017005093 | AMC442426 |
| BTT 43 | 01/18/2017 | 2017005094 | AMC442427 |
| BTT 44 | 01/18/2017 | 2017005095 | AMC442428 |
| BTT 45 | 01/18/2017 | 2017005096 | AMC442429 |
| BTT 46 | 01/18/2017 | 2017005097 | AMC442430 |
| BTT 47 | 01/18/2017 | 2017005098 | AMC442431 |
| BTT 48 | 01/18/2017 | 2017005099 | AMC442432 |
| BTT 49 | 01/30/2017 | 2017005100 | AMC442433 |
| BTT 50 | 01/30/2017 | 2017005101 | AMC442434 |
| BTT 51 | 01/30/2017 | 2017005102 | AMC442435 |
| BTT 52 | 03/20/2017 | 2017018792 | AMC444110 |
| BTT 53 | 03/20/2017 | 2017018793 | AMC444111 |
| BTT 54 | 03/20/2017 | 2017018794 | AMC444112 |
| BTT 55 | 04/03/2017 | 2017018795 | AMC444113 |
| BTT 56 | 04/03/2017 | 2017018796 | AMC444114 |
| BTT 57 | 04/03/2017 | 2017018797 | AMC444115 |
| BTT 58 | 04/12/2017 | 2017018798 | AMC444116 |
| BTT 59 | 04/12/2017 | 2017018799 | AMC444117 |

| Claim Name | Location Date | Mohave County Recording Info | AMC444118 AMC444119 AMC444120 AMC444121 AMC444122 AMC444123 AMC444124 AMC444125 AMC444126 AMC444127 AMC444128 AMC444129 AMC444130 AMC444131 AMC444132 AMC444133 AMC444134 AMC444135 AMC444136 AMC444137 AMC444138 AMC444139 AMC444140 AMC444141 AMC444142 AMC444143 AMC444144 AMC444145 AMC444146 AMC444147 AMC444148 AMC444149 AMC444150 |
|------------|---------------|---------------------------------|---|
| BTT 60 | 04/03/2017 | 2017018800 | AMC444118 |
| BTT 61 | 04/03/2017 | 2017018801 | AMC444119 |
| BTT 62 | 04/03/2017 | 2017018802 | AMC444120 |
| BTT 63 | 04/07/2017 | 2017018803 | AMC444121 |
| BTT 64 | 04/07/2017 | 2017018804 | AMC444122 |
| BTT 65 | 04/06/2017 | 2017018805 | AMC444123 |
| BTT 66 | 04/06/2017 | 2017018806 | AMC444124 |
| BTT 67 | 04/06/2017 | 2017018807 | AMC444125 |
| BTT 68 | 04/06/2017 | 2017018808 | AMC444126 |
| BTT 69 | 04/07/2017 | 2017018809 | AMC444127 |
| BTT 70 | 04/07/2017 | 2017018810 | AMC444128 |
| BTT 71 | 04/13/2017 | 2017018811 | AMC444129 |
| BTT 72 | 04/13/2017 | 2017018812 | AMC444130 |
| BTT 73 | 04/13/2017 | 2017018813 | AMC444131 |
| BTT 74 | 04/13/2017 | 2017018814 | AMC444132 |
| BTT 75 | 04/01/2017 | 2017018815 | AMC444133 |
| BTT 76 | 04/05/2017 | 2017018816 | AMC444134 |
| BTT 77 | 04/05/2017 | 2017018817 | AMC444135 |
| BTT 78 | 04/05/2017 | 2017018818 | AMC444136 |
| BTT 79 | 04/05/2017 | 2017018819 | AMC444137 |
| BTT 80 | 04/05/2017 | 2017018820 | AMC444138 |
| BTT 81 | 04/05/2017 | 2017018821 | AMC444139 |
| BTT 82 | 04/05/2017 | 2017018822 | AMC444140 |
| BTT 83 | 04/02/2017 | 2017018823 | AMC444141 |
| BTT 84 | 04/02/2017 | 2017018824 | AMC444142 |
| BTT 85 | 04/02/2017 | 2017018825 | AMC444143 |
| BTT 86 | 04/02/2017 | 2017018826 | AMC444144 |
| BTT 87 | 04/02/2017 | 2017018827 | AMC444145 |
| BTT 88 | 04/02/2017 | 2017018828 | AMC444146 |
| BTT 89 | 04/02/2017 | 2017018829 | AMC444147 |
| BTT 90 | 03/29/2017 | 2017018830 | AMC444148 |
| BTT 91 | 04/01/2017 | 2017018831 | AMC444149 |
| BTT 92 | 04/01/2017 | 2017018832 | AMC444150 |

| Claim Name | Location Date | Mohave County Recording Info | AMC BLM# |
|------------|---------------|---------------------------------|-------------|
| BTT 93 | 04/01/2017 | 2017018833 | AMC444151 |
| BTT 94 | 04/01/2017 | 2017018834 | AMC444152 |
| BTT 95 | 04/01/2017 | 2017018835 | AMC444153 |
| BTT 96 | 04/01/2017 | 2017018836 | AMC444154 |
| BTT 97 | 04/01/2017 | 2017018837 | AMC444155 |

PART II

| | | | |
|----------------|------------|------------|-----------|
| Big Ben | 01/08/2015 | 2015004528 | AMC430369 |
| Hillside No. 1 | 01/08/2015 | 2015004528 | AMC430370 |
| Silver King | 01/08/2015 | 2015004528 | AMC430371 |

I:\FILES\DOCS\BITT04\160922\AFFADAVI\1IN9945.DOCX

RECEIVED
BLM AZ STATE OFFICE
2017 AUG 22 A 9 12
PHOENIX, ARIZONA



DeCONCINI McDONALD YETWIN & LACY

**A PROFESSIONAL CORPORATION
ATTORNEYS AT LAW**

2525 EAST BROADWAY BOULEVARD • SUITE 200 • TUCSON, ARIZONA 85716-5300
(520) 322-5000 • (520) 322-5585 (FAX)

DMYL.COM

DENISE M. BAINTON
LISA J. BOWEY
ALICE W. CALLISON
BARRY M. COREY
JODY A. CORRALES
PETER B. GOLDMAN
NATHAN B. HANNAH
STEVEN J. ITKIN
JAMES A. JUTRY
JOHN C. LACY
ZELMA LETARTE

KATHRYN B. NELSON
RYAN D. O'NEAL
JOHN C. RICHARDSON
LISA ANNE SMITH
SPENCER A. SMITH
SESALY O. STAMPS
JAMES M. SUSA
PAUL M. TILLEY
MEGAN J. TROG
GARY F. URMAN
MICHAEL R. URMAN

OF COUNSEL:

RICHARD M. YETWIN
BARRON & ASSOCIATES, P.C. - JOHN H. BARRON, III

FIRM FOUNDERS:

EVO A. DeCONCINI (1901-1986)
JOHN R. McDONALD (1933-2012)
DENNIS W. DeCONCINI

PHOENIX OFFICE:

7310 NORTH 16TH STREET, SUITE 205
PHOENIX, ARIZONA 85020
(602) 282-0500
FAX: (602) 282-0520

August 16, 2017

PLEASE REPLY TO TUCSON
KSMITH@DMYL.COM

Via Federal Express

Arizona State Office
Bureau of Land Management
Attention: Public Room
One North Central Avenue, Suite 800
Phoenix, AZ 85004-4427

RE: **Payment of Claim Maintenance Fees**

Ladies and Gentlemen:

Delivered herewith is a check in the amount of \$75,020.00 as payment of the claim maintenance fees pursuant to 30 U.S.C. § 28f(a), as adjusted by 30 U.S.C. § 28j(c) and implemented by notice in 74 *Federal Register* 30959-62 (June 29, 2009) and as amended by the Consolidated Appropriations Act 2012, Pub. L. No. 112-74, 125 Stat. 786 (2011) and a notice in 79 *Federal Register* 36662-65 (June 30, 2014). The owner is paying a maintenance fee of \$155 for the assessment year beginning September 1, 2017. Also enclosed is a copy of the Certification of Payment of Maintenance Fee in Lieu of Affidavit of Annual Assessment Work to be recorded with the Cochise County Recorder's Office.

Please return a date-stamped copy of this letter and the affidavit along with the receipt for payment to this office.

Thank you for your assistance and please feel free to contact me or John C. Lacy with any questions or concerns.

Sincerely,

Katheryn A. Smith, CP
Certified Paralegal

Encl.

I:\FILES\DOCS\ANGL02\130159\LTR\11N9059.DOCX

RECEIVED
BLM AZ STATE OFFICE
2017 AUG 22 A 9:12
PHOENIX, ARIZONA

After recording, please return to:

John C. Lacy
DeConcini McDonald Yetwin & Lacy, P.C.
2525 E. Broadway Blvd., #200
Tucson, AZ 85716

STATE OF ARIZONA)
) ss:
County of Pima)

CERTIFICATION OF PAYMENT OF MAINTENANCE FEE
IN LIEU OF AFFIDAVIT OF ANNUAL ASSESSMENT WORK

John C. Lacy, being first duly sworn, deposes and says that:


1. He is an agent for the owner of the unpatented lode mining claims situated in Cochise County, Arizona (the "Claims"), the location notices of which are of record in said county, and in the records of the Arizona State Office of the Bureau of Land Management under the file numbers indicated in the attached Exhibit A.

2. Pursuant to the 30 U.S.C. § 28f(a), as adjusted by 30 U.S.C. § 28j(c) and implemented by notice in 74 *Federal Register* 30959-62 (June 29, 2009) and as amended by the Consolidated Appropriations Act 2012, Pub. L. No. 112-74, 125 Stat. 786 (2011), and a notice in 79 *Federal Register* 36662-65 (June 30, 2014), the owner has paid a maintenance fee of \$155 per claim for the assessment year beginning September 1, 2017. This Certificate is in lieu of an affidavit of performance of annual assessment work or notice of intent to hold.

3. The name and address of the owner of the Claims for which this Certificate is prepared is Anglo American Exploration (USA) Inc., c/o DeConcini McDonald Yetwin & Lacy, P.C., 2525 E. Broadway Blvd., Suite 200, Tucson, AZ 85716.

THIS IS NOT A CHANGE OF ADDRESS.

.....



4. The Claims are held and claimed by the owner for the valuable mineral contained therein.

DATED this ____ day of August, 2017.

By: _____
John C. Lacy

Sworn to and subscribed before me this ____ day of August, 2017, by John C. Lacy, Agent.

Notary Public

I:\FILES\DOCS\ANGL02\130159\AFFADAVI\1N1419.DOC

RECEIVED
BLM AZ STATE OFFICE
2017 AUG 22 A 9:12
PHOENIX, ARIZONA

EXHIBIT A

The following unpatented lode mining claims are located in Sections 11, 12, 13, 14, 15, 16, 17, 18, 19, 20, 21, 22, 23, 24, 25, 33, 34, and 35, Township 19 South, Range 24 East; Sections 7, 8, 9, 10, 11, 12, 13, 14, 15, 16, 17, 18, 19, 20, 21, 22, 23, 28, 29, 30, 31, 32, 33 and 34, Township 19 South, Range 25 East; Sections 2, 3, 4, 8, 9, 10, 11, 14, 15, 16, 21, and 22, Township 20 South, Range 24 East, and Sections 3, 4, 5, 6, 7, 8, 9, 10, 16, 17 and 20, Township 20 South, Range 25 East, G&SR Meridian, Cochise County, Arizona:

| Claim Name | Location Date | BLM AMC Number | Cochise County Recording Information |
|------------|---------------|-------------------|--|
| GLS0027 | 12/17/2016 | AMC442244 7 | 2017-03823 |
| GLS0028 | 12/17/2016 | AMC442245 | 2017-03824 |
| GLS0029 | 12/17/2016 | AMC442246 | 2017-03825 |
| GLS0030 | 12/17/2016 | AMC442247 | 2017-03826 |
| GLS0031 | 12/17/2016 | AMC442248 | 2017-03827 |
| GLS0032 | 12/17/2016 | AMC442249 | 2017-03828 |
| GLS0033 | 12/17/2016 | AMC442250 | 2017-03829 |
| GLS0034 | 12/17/2016 | AMC442251 | 2017-03830 |
| GLS0035 | 12/17/2016 | AMC442252 | 2017-03831 |
| GLS0036 | 12/17/2016 | AMC442253 | 2017-03832 |
| GLS0037 | 12/17/2016 | AMC442254 | 2017-03833 |
| GLS0038 | 12/17/2016 | AMC442255 | 2017-03834 |
| GLS0039 | 12/17/2016 | AMC442256 | 2017-03835 |
| GLS0040 | 12/17/2016 | AMC442257 | 2017-03836 |
| GLS0041 | 12/17/2016 | AMC442258 | 2017-03837 |
| GLS0042 | 12/17/2016 | AMC442259 | 2017-03838 |
| GLS0043 | 12/17/2016 | AMC442260 | 2017-03839 |
| GLS0044 | 12/17/2016 | AMC442261 | 2017-03840 |
| GLS0045 | 12/17/2016 | AMC442262 | 2017-03841 |
| GLS0046 | 12/17/2016 | AMC442263 | 2017-03842 |
| GLS0047 | 12/17/2016 | AMC442264 | 2017-03843 |
| GLS0048 | 12/17/2016 | AMC442265 | 2017-03844 |
| GLS0049 | 12/17/2016 | AMC442266 J | 2017-03845 |

| Claim Name | Location Date | BLM AMC Number | Cochise County Recording Information |
|------------|---------------|-------------------|--|
| GLS0050 | 12/17/2016 | AMC442267 7 | 2017-03846 |
| GLS0051 | 12/17/2016 | AMC442268 | 2017-03847 |
| GLS0052 | 12/17/2016 | AMC442269 | 2017-03848 |
| GLS0053 | 12/17/2016 | AMC442270 | 2017-03849 |
| GLS0054 | 12/17/2016 | AMC442271 | 2017-03850 |
| GLS0055 | 12/17/2016 | AMC442272 | 2017-03851 |
| GLS0056 | 12/17/2016 | AMC442273 | 2017-03852 |
| GLS0057 | 12/17/2016 | AMC442274 J | 2017-03853 |
| GLS0062 | 12/17/2016 | AMC442279 — | 2017-03858 |
| GLS0064 | 12/17/2016 | AMC442281 7 | 2017-03860 |
| GLS0065 | 12/17/2016 | AMC442282 J | 2017-03861 |
| GLS0066 | 12/17/2016 | AMC442283 J | 2017-03862 |
| GLS0069 | 12/19/2016 | AMC442286 | 2017-03865 |
| GLS0070 | 12/19/2016 | AMC442287 | 2017-03866 |
| GLS0071 | 12/19/2016 | AMC442288 | 2017-03867 |
| GLS0072 | 12/19/2016 | AMC442289 | 2017-03868 |
| GLS0073 | 12/19/2016 | AMC442290 | 2017-03869 |
| GLS0074 | 12/19/2016 | AMC442291 | 2017-03870 |
| GLS0075 | 12/19/2016 | AMC442292 | 2017-03871 |
| GLS0076 | 12/19/2016 | AMC442293 | 2017-03872 |
| GLS0077 | 12/19/2016 | AMC442294 | 2017-03873 |
| GLS0078 | 12/19/2016 | AMC442295 | 2017-03874 |
| GLS0079 | 12/19/2016 | AMC442296 | 2017-03875 |
| GLS0080 | 12/19/2016 | AMC442297 | 2017-03876 |
| GLS0081 | 12/19/2016 | AMC442298 | 2017-03877 |
| GLS0082 | 12/18/2016 | AMC442299 | 2017-03878 |
| GLS0083 | 12/18/2016 | AMC442300 | 2017-03879 |
| GLS0084 | 12/18/2016 | AMC442301 | 2017-03880 |
| GLS0085 | 12/18/2016 | AMC442302 J | 2017-03881 |

RECEIVED
BLM AZ STATE OFFICE
2017 AUG 22 A 9:13
PHOENIX, ARIZONA

| Claim Name | Location Date | BLM AMC Number | Cochise County Recording Information |
|------------|---------------|-------------------|--|
| GLS0086 | 12/18/2016 | AMC442303 7 | 2017-03882 |
| GLS0087 | 12/18/2016 | AMC442304 | 2017-03883 |
| GLS0088 | 12/18/2016 | AMC442305 | 2017-03884 |
| GLS0089 | 12/18/2016 | AMC442306 | 2017-03885 |
| GLS0090 | 12/18/2016 | AMC442307 | 2017-03886 |
| GLS0091 | 12/18/2016 | AMC442308 | 2017-03887 |
| GLS0092 | 12/18/2016 | AMC442309 | 2017-03888 |
| GLS0093 | 12/19/2016 | AMC442310 ✓ | 2017-03889 |
| GLS0094 | 2/18/2017 | AMC442467 7 | 2017-05044 |
| GLS0095 | 2/18/2017 | AMC442468 | 2017-05045 |
| GLS0096 | 2/18/2017 | AMC442469 | 2017-05046 |
| GLS0097 | 2/18/2017 | AMC442470 | 2017-05047 |
| GLS0098 | 2/18/2017 | AMC442471 | 2017-05048 |
| GLS0099 | 2/18/2017 | AMC442472 | 2017-05049 |
| GLS0100 | 2/18/2017 | AMC442473 | 2017-05050 |
| GLS0101 | 2/18/2017 | AMC442474 | 2017-05051 |
| GLS0102 | 2/18/2017 | AMC442475 | 2017-05052 |
| GLS0103 | 2/18/2017 | AMC442476 | 2017-05053 |
| GLS0104 | 2/18/2017 | AMC442477 | 2017-05054 |
| GLS0105 | 2/18/2017 | AMC442478 | 2017-05055 |
| GLS0106 | 2/18/2017 | AMC442479 | 2017-05056 |
| GLS0107 | 2/18/2017 | AMC442480 | 2017-05057 |
| GLS0108 | 2/18/2017 | AMC442481 | 2017-05058 |
| GLS0109 | 2/19/2017 | AMC442482 | 2017-05059 |
| GLS0110 | 2/19/2017 | AMC442483 | 2017-05060 |
| GLS0111 | 2/19/2017 | AMC442484 | 2017-05061 |
| GLS0112 | 2/19/2017 | AMC442485 | 2017-05062 |
| GLS0113 | 2/17/2017 | AMC442486 | 2017-05063 |
| GLS0114 | 2/17/2017 | AMC442487 ✓ | 2017-05064 |

BLM RECEIVED
2017 AUG 22 4 41 PM
PHOENIX, ARIZONA
BLM AZ STATE OFFICE

| Claim Name | Location Date | BLM AMC Number | Cochise County Recording Information |
|------------|---------------|-------------------|--|
| GLS0115 | 2/17/2017 | AMC442488 7 | 2017-05065 |
| GLS0116 | 2/17/2017 | AMC442489 | 2017-05066 |
| GLS0117 | 2/17/2017 | AMC442490 | 2017-05067 |
| GLS0118 | 2/17/2017 | AMC442491 | 2017-05068 |
| GLS0119 | 2/17/2017 | AMC442492 | 2017-05069 |
| GLS0120 | 2/17/2017 | AMC442493 | 2017-05070 |
| GLS0121 | 2/17/2017 | AMC442494 | 2017-05071 |
| GLS0122 | 2/17/2017 | AMC442495 | 2017-05072 |
| GLS0123 | 2/17/2017 | AMC442496 | 2017-05073 |
| GLS0124 | 2/17/2017 | AMC442497 | 2017-05074 |
| GLS0125 | 2/17/2017 | AMC442498 | 2017-05075 |
| GLS0126 | 2/17/2017 | AMC442499 | 2017-05076 |
| GLS0127 | 2/17/2017 | AMC442500 | 2017-05077 |
| GLS0128 | 2/17/2017 | AMC442501 | 2017-05078 |
| GLS0129 | 2/17/2017 | AMC442502 | 2017-05079 |
| GLS0130 | 2/17/2017 | AMC442503 | 2017-05080 |
| GLS0131 | 2/17/2017 | AMC442504 | 2017-05081 |
| GLS0132 | 2/17/2017 | AMC442505 | 2017-05082 |
| GLS0133 | 2/17/2017 | AMC442506 | 2017-05083 |
| GLS0134 | 2/17/2017 | AMC442507 | 2017-05084 |
| GLS0135 | 2/19/2017 | AMC442508 | 2017-05085 |
| GLS0136 | 2/19/2017 | AMC442509 7 | 2017-05086 |
| GLS0147 | 2/18/2017 | AMC442520 7 | 2017-05097 |
| GLS0154 | 2/20/2017 | AMC442527 7 | 2017-05104 |
| GLS0156 | 2/20/2017 | AMC442529 7 | 2017-05106 |
| GLS0158 | 2/20/2017 | AMC442531 7 | 2017-05108 |
| GLS0160 | 2/20/2017 | AMC442533 7 | 2017-05110 |
| GLS0161 | 2/20/2017 | AMC442534 | 2017-05111 |
| GLS0162 | 2/20/2017 | AMC442535 7 | 2017-05112 |

BLM RECEIVED
2017 AUG 22 4 41 PM
PHOENIX, ARIZONA
BLM AZ STATE OFFICE

| Claim Name | Location Date | BLM AMC Number | Cochise County Recording Information |
|------------|---------------|-------------------|--|
| GLS0163 | 2/20/2017 | AMC442536 7 | 2017-05113 |
| GLS0164 | 2/20/2017 | AMC442537 | 2017-05114 |
| GLS0165 | 2/20/2017 | AMC442538 | 2017-05115 |
| GLS0166 | 2/19/2017 | AMC442539 | 2017-05116 |
| GLS0167 | 2/19/2017 | AMC442540 | 2017-05117 |
| GLS0168 | 2/19/2017 | AMC442541 | 2017-05118 |
| GLS0169 | 2/19/2017 | AMC442542 | 2017-05119 |
| GLS0170 | 2/19/2017 | AMC442543 | 2017-05120 |
| GLS0171 | 2/19/2017 | AMC442544 | 2017-05121 |
| GLS0172 | 2/19/2017 | AMC442545 | 2017-05122 |
| GLS0173 | 2/19/2017 | AMC442546 | 2017-05123 |
| GLS0174 | 2/28/2017 | AMC442547 | 2017-05124 |
| GLS0175 | 2/28/2017 | AMC442548 J | 2017-05125 |
| GLS0176 | 3/16/2017 | AMC443457 7 | 2017-07288 |
| GLS0177 | 3/16/2017 | AMC443458 | 2017-07289 |
| GLS0178 | 3/16/2017 | AMC443459 | 2017-07290 |
| GLS0179 | 3/16/2017 | AMC443460 | 2017-07291 |
| GLS0180 | 3/16/2017 | AMC443461 | 2017-07292 |
| GLS0181 | 3/16/2017 | AMC443462 | 2017-07293 |
| GLS0182 | 3/16/2017 | AMC443463 J | 2017-07294 |
| GLS0183 | 2/19/2017 | AMC442549 7 | 2017-05126 |
| GLS0184 | 2/19/2017 | AMC442550 | 2017-05127 |
| GLS0185 | 2/19/2017 | AMC442551 | 2017-05128 |
| GLS0186 | 2/19/2017 | AMC442552 | 2017-05129 |
| GLS0187 | 2/19/2017 | AMC442553 | 2017-05130 |
| GLS0188 | 2/19/2017 | AMC442554 | 2017-05131 |
| GLS0189 | 2/19/2017 | AMC442555 | 2017-05132 |
| GLS0190 | 2/19/2017 | AMC442556 | 2017-05133 |
| GLS0191 | 2/28/2017 | AMC442557 J | 2017-05134 |

RECEIVED
BLM AZ STATE OFFICE
2017 AUG 22 4 41 13
PHOENIX, ARIZONA

| Claim Name | Location Date | BLM AMC Number | Cochise County Recording Information |
|------------|---------------|-------------------|--|
| GLS0192 | 2/19/2017 | AMC442558 ✓ | 2017-15135 |
| GLS0193 | 3/16/2017 | AMC443464 7 | 2017-07295 |
| GLS0194 | 3/16/2017 | AMC443465 | 2017-07296 |
| GLS0195 | 3/16/2017 | AMC443466 | 2017-07297 |
| GLS0196 | 3/16/2017 | AMC443467 | 2017-07298 |
| GLS0197 | 3/16/2017 | AMC443468 | 2017-07299 |
| GLS0198 | 3/16/2017 | AMC443469 | 2017-07300 |
| GLS0199 | 3/16/2017 | AMC443470 | 2017-07301 |
| GLS0200 | 3/16/2017 | AMC443471 | 2017-07302 |
| GLS0201 | 3/16/2017 | AMC443472 | 2017-07303 |
| GLS0202 | 3/16/2017 | AMC443473 | 2017-07304 |
| GLS0203 | 3/16/2017 | AMC443474 | 2017-07305 |
| GLS0204 | 3/16/2017 | AMC443475 | 2017-07306 |
| GLS0205 | 3/16/2017 | AMC443476 | 2017-07307 |
| GLS0206 | 3/16/2017 | AMC443477 J | 2017-07308 |
| GLS0215 | 2/19/2017 | AMC442567 — | 2017-05144 |
| GLS0217 | 2/21/2017 | AMC442569 7 | 2017-05146 |
| GLS0218 | 2/21/2017 | AMC442570 | 2017-05147 |
| GLS0219 | 2/21/2017 | AMC442571 | 2017-05148 |
| GLS0220 | 2/21/2017 | AMC442572 J | 2017-05149 |
| GLS0221 | 3/17/2017 | AMC443478 — | 2017-07309 |
| GLS0222 | 2/21/2017 | AMC442573 — | 2017-05150 |
| GLS0223 | 3/17/2017 | AMC443479 — | 2017-07310 |
| GLS0224 | 2/21/2017 | AMC442574 — | 2017-05151 |
| GLS0225 | 3/17/2017 | AMC443480 — | 2017-07311 |
| GLS0226 | 2/21/2017 | AMC442575 — | 2017-05152 |
| GLS0227 | 3/17/2017 | AMC443481 — | 2017-07312 |
| GLS0228 | 2/21/2017 | AMC442576 — | 2017-05153 |
| GLS0229 | 3/17/2017 | AMC443482 — | 2017-07313 |

RECEIVED
 BLM AZ STATE OFFICE
 2017 AUG 22 A 9 13
 PHOENIX, ARIZONA

| Claim Name | Location Date | BLM AMC Number | Cochise County Recording Information |
|------------|---------------|-------------------|--|
| GLS0230 | 3/17/2017 | AMC443483 ✓ | 2017-07314 |
| GLS0231 | 3/17/2017 | AMC443484 | 2017-07315 |
| GLS0232 | 3/17/2017 | AMC443485 | 2017-07316 |
| GLS0233 | 3/17/2017 | AMC443486 | 2017-07317 |
| GLS0234 | 3/17/2017 | AMC443487 ✓ | 2017-07318 |
| GLS0240 | 2/20/2017 | AMC442582 — | 2017-05159 |
| GLS0245 | 2/19/2017 | AMC442587 — | 2017-05164 |
| GLS0247 | 2/19/2017 | AMC442589 — | 2017-05166 |
| GLS0249 | 2/19/2017 | AMC442591 ✓ | 2017-05168 |
| GLS0250 | 2/19/2017 | AMC442592 | 2017-05169 |
| GLS0251 | 2/19/2017 | AMC442593 | 2017-05170 |
| GLS0252 | 2/19/2017 | AMC442594 | 2017-05171 |
| GLS0253 | 2/21/2017 | AMC442595 | 2017-05172 |
| GLS0254 | 2/21/2017 | AMC442596 | 2017-05173 |
| GLS0255 | 2/21/2017 | AMC442597 ✓ | 2017-05174 |
| GLS0256 | 2/21/2017 | AMC442598 ✓ | 2017-05175 |
| GLS0257 | 3/17/2017 | AMC443488 — | 2017-07319 |
| GLS0258 | 2/21/2017 | AMC442599 ✓ | 2017-05176 |
| GLS0259 | 2/20/2017 | AMC442600 | 2017-05177 |
| GLS0260 | 2/20/2017 | AMC442601 | 2017-05178 |
| GLS0261 | 2/20/2017 | AMC442602 | 2017-05179 |
| GLS0262 | 2/20/2017 | AMC442603 | 2017-05180 |
| GLS0263 | 2/20/2017 | AMC442604 | 2017-05181 |
| GLS0264 | 2/20/2017 | AMC442605 | 2017-05182 |
| GLS0265 | 2/20/2017 | AMC442606 | 2017-05183 |
| GLS0266 | 2/20/2017 | AMC442607 | 2017-05184 |
| GLS0267 | 2/20/2017 | AMC442608 | 2017-05185 |
| GLS0268 | 2/20/2017 | AMC442609 | 2017-05186 |
| GLS0269 | 2/20/2017 | AMC442610 ✓ | 2017-05187 |

RECEIVED
BLM AZ STATE OFFICE
1001 AUG 22 4 41 PM
PHOENIX, ARIZONA

| Claim Name | Location Date | BLM AMC Number | Cochise County Recording Information |
|------------|---------------|-------------------|--|
| GLS0270 | 2/19/2017 | AMC442611 7 | 2017-05188 |
| GLS0271 | 3/1/2017 | AMC442612 | 2017-05189 |
| GLS0272 | 3/1/2017 | AMC442613 | 2017-05190 |
| GLS0273 | 3/1/2017 | AMC442614 | 2017-05191 |
| GLS0274 | 3/1/2017 | AMC442615 | 2017-05192 |
| GLS0275 | 3/1/2017 | AMC442616 | 2017-05193 |
| GLS0276 | 3/1/2017 | AMC442617 | 2017-05194 |
| GLS0277 | 3/1/2017 | AMC442618 | 2017-05195 |
| GLS0278 | 3/1/2017 | AMC442619 | 2017-05196 |
| GLS0279 | 3/1/2017 | AMC442620 | 2017-05197 |
| GLS0280 | 3/1/2017 | AMC442621 | 2017-05198 |
| GLS0281 | 2/14/2017 | AMC442622 | 2017-05199 |
| GLS0282 | 2/14/2017 | AMC442623 | 2017-05200 |
| GLS0283 | 2/14/2017 | AMC442624 | 2017-05201 |
| GLS0284 | 2/14/2017 | AMC442625 | 2017-05202 |
| GLS0285 | 2/14/2017 | AMC442626 | 2017-05203 |
| GLS0286 | 2/14/2017 | AMC442627 | 2017-05204 |
| GLS0287 | 2/14/2017 | AMC442628 | 2017-05205 |
| GLS0288 | 2/14/2017 | AMC442629 | 2017-05206 |
| GLS0289 | 2/14/2017 | AMC442630 | 2017-05207 |
| GLS0292 | 2/14/2017 | AMC442631 | 2017-05208 |
| GLS0293 | 2/14/2017 | AMC442632 | 2017-05209 |
| GLS0294 | 2/14/2017 | AMC442633 | 2017-05210 |
| GLS0295 | 2/14/2017 | AMC442634 | 2017-05211 |
| GLS0296 | 2/14/2017 | AMC442635 | 2017-05212 |
| GLS0297 | 2/14/2017 | AMC442636 | 2017-05213 |
| GLS0298 | 2/14/2017 | AMC442637 | 2017-05214 |
| GLS0299 | 2/14/2017 | AMC442638 | 2017-05215 |
| GLS0301 | 2/22/2017 | AMC442639 J | 2017-05216 |

RECEIVED
BLM AZ STATE OFFICE
2017 AUG 22 A 9:13
PHOENIX, ARIZONA

| Claim Name | Location Date | BLM AMC Number | Cochise County Recording Information |
|------------|---------------|-------------------|--|
| GLS0302 | 2/22/2017 | AMC442640 7 | 2017-05217 |
| GLS0303 | 2/22/2017 | AMC442641 | 2017-05218 |
| GLS0304 | 2/22/2017 | AMC442642 | 2017-05219 |
| GLS0305 | 2/22/2017 | AMC442643 | 2017-05220 |
| GLS0306 | 2/22/2017 | AMC442644 | 2017-05221 |
| GLS0307 | 2/22/2017 | AMC442645 | 2017-05222 |
| GLS0308 | 2/22/2017 | AMC442646 | 2017-05223 |
| GLS0309 | 2/22/2017 | AMC442647 | 2017-05224 |
| GLS0310 | 2/22/2017 | AMC442648 | 2017-05225 |
| GLS0311 | 2/22/2017 | AMC442649 | 2017-05226 |
| GLS0312 | 2/22/2017 | AMC442650 | 2017-05227 |
| GLS0313 | 2/22/2017 | AMC442651 | 2017-05228 |
| GLS0314 | 2/22/2017 | AMC442652 | 2017-05229 |
| GLS0315 | 2/22/2017 | AMC442653 | 2017-05230 |
| GLS0316 | 2/22/2017 | AMC442654 | 2017-05231 |
| GLS0317 | 2/22/2017 | AMC442655 | 2017-05232 |
| GLS0318 | 2/22/2017 | AMC442656 | 2017-05233 |
| GLS0319 | 3/4/2017 | AMC442657 | 2017-05234 |
| GLS0320 | 3/4/2017 | AMC442658 | 2017-05235 |
| GLS0321 | 3/4/2017 | AMC442659 | 2017-05236 |
| GLS0322 | 3/4/2017 | AMC442660 | 2017-05237 |
| GLS0324 | 3/4/2017 | AMC442661 | 2017-05238 |
| GLS0325 | 3/4/2017 | AMC442662 | 2017-05239 |
| GLS0326 | 3/4/2017 | AMC442663 | 2017-05240 |
| GLS0327 | 3/4/2017 | AMC442664 | 2017-05241 |
| GLS0328 | 3/4/2017 | AMC442665 | 2017-05242 |
| GLS0329 | 3/4/2017 | AMC442666 | 2017-05243 |
| GLS0330 | 3/8/2017 | AMC442667 | 2017-05244 |
| GLS0331 | 3/4/2017 | AMC442668 J | 2017-05245 |

RECEIVED
BLM AZ STATE OFFICE
2017 AUG 22 4 41 PM
PHOENIX, ARIZONA

| Claim Name | Location Date | BLM AMC Number | Cochise County Recording Information |
|------------|---------------|-------------------|--|
| GLS0332 | 3/8/2017 | AMC442669 7 | 2017-05246 |
| GLS0333 | 3/4/2017 | AMC442670 | 2017-05247 |
| GLS0334 | 3/8/2017 | AMC442671 | 2017-05248 |
| GLS0335 | 3/4/2017 | AMC442672 ✓ | 2017-05249 |
| GLS0337 | 3/4/2017 | AMC442674 — | 2017-05251 |
| GLS0339 | 3/4/2017 | AMC442676 — | 2017-05253 |
| GLS0341 | 3/4/2017 | AMC442678 ✓ | 2017-05255 |
| GLS0343 | 2/28/2017 | AMC442680 7 | 2017-05257 |
| GLS0344 | 2/28/2017 | AMC442681 | 2017-05258 |
| GLS0345 | 2/28/2017 | AMC442682 | 2017-05259 |
| GLS0346 | 2/28/2017 | AMC442683 | 2017-05260 |
| GLS0347 | 2/28/2017 | AMC442684 | 2017-05261 |
| GLS0348 | 2/28/2017 | AMC442685 | 2017-05262 |
| GLS0349 | 2/28/2017 | AMC442686 | 2017-05263 |
| GLS0350 | 2/28/2017 | AMC442687 | 2017-05264 |
| GLS0351 | 2/28/2017 | AMC442688 | 2017-05265 |
| GLS0352 | 2/28/2017 | AMC442689 | 2017-05266 |
| GLS0353 | 2/16/2017 | AMC442690 | 2017-05267 |
| GLS0354 | 2/16/2017 | AMC442691 | 2017-05268 |
| GLS0355 | 3/1/2017 | AMC442692 | 2017-05269 |
| GLS0356 | 3/1/2017 | AMC442693 | 2017-05270 |
| GLS0357 | 3/1/2017 | AMC442694 | 2017-05271 |
| GLS0358 | 3/1/2017 | AMC442695 | 2017-05272 |
| GLS0359 | 3/1/2017 | AMC442696 | 2017-05273 |
| GLS0360 | 3/1/2017 | AMC442697 | 2017-05274 |
| GLS0361 | 3/1/2017 | AMC442698 | 2017-05275 |
| GLS0362 | 3/1/2017 | AMC442699 | 2017-05276 |
| GLS0363 | 2/16/2017 | AMC442700 | 2017-05277 |
| GLS0364 | 2/16/2017 | AMC442701 J | 2017-05278 |

BLM RECEIVED
2017 AUG 22 A 9 13
PHOENIX, ARIZONA
BLM AZ STATE OFFICE

| Claim Name | Location Date | BLM AMC Number | Cochise County Recording Information |
|------------|---------------|-------------------|--|
| GLS0365 | 2/16/2017 | AMC442702 7 | 2017-05279 |
| GLS0366 | 2/16/2017 | AMC442703 | 2017-05280 |
| GLS0367 | 2/16/2017 | AMC442704 | 2017-05281 |
| GLS0368 | 2/16/2017 | AMC442705 | 2017-05282 |
| GLS0369 | 2/16/2017 | AMC442706 | 2017-05283 |
| GLS0370 | 2/16/2017 | AMC442707 ✓ | 2017-05284 |
| GLS0386 | 2/16/2017 | AMC442723 7 | 2017-05300 |
| GLS0387 | 2/16/2017 | AMC442724 | 2017-05301 |
| GLS0388 | 2/16/2017 | AMC442725 | 2017-05302 |
| GLS0389 | 2/16/2017 | AMC442726 | 2017-05303 |
| GLS0390 | 2/16/2017 | AMC442727 | 2017-05304 |
| GLS0391 | 2/16/2017 | AMC442728 | 2017-05305 |
| GLS0392 | 2/16/2017 | AMC442729 | 2017-05306 |
| GLS0393 | 2/16/2017 | AMC442730 | 2017-05307 |
| GLS0394 | 2/16/2017 | AMC442731 | 2017-05308 |
| GLS0395 | 2/16/2017 | AMC442732 | 2017-05309 |
| GLS0396 | 2/16/2017 | AMC442733 | 2017-05310 |
| GLS0397 | 2/16/2017 | AMC442734 | 2017-05311 |
| GLS0398 | 2/24/2017 | AMC442735 | 2017-05312 |
| GLS0399 | 2/24/2017 | AMC442736 | 2017-05313 |
| GLS0400 | 2/24/2017 | AMC442737 | 2017-05314 |
| GLS0401 | 2/24/2017 | AMC442738 | 2017-05315 |
| GLS0402 | 2/24/2017 | AMC442739 | 2017-05316 |
| GLS0403 | 2/24/2017 | AMC442740 | 2017-05317 |
| GLS0404 | 2/24/2017 | AMC442741 | 2017-05318 |
| GLS0405 | 2/24/2017 | AMC442742 | 2017-05319 |
| GLS0406 | 2/24/2017 | AMC442743 | 2017-05320 |
| GLS0407 | 2/24/2017 | AMC442744 | 2017-05321 |
| GLS0408 | 2/27/2017 | AMC442745 ✓ | 2017-05322 |

BLM RECEIVED
2017 AUG 22 4 13
PHOENIX, ARIZONA
STATE OFFICE

| Claim Name | Location Date | BLM AMC Number | Cochise County Recording Information |
|------------|---------------|-------------------|--|
| GLS0409 | 2/27/2017 | AMC442746 7 | 2017-05323 |
| GLS0410 | 2/27/2017 | AMC442747 | 2017-05324 |
| GLS0411 | 2/27/2017 | AMC442748 | 2017-05325 |
| GLS0412 | 2/27/2017 | AMC442749 | 2017-05326 |
| GLS0413 | 2/27/2017 | AMC442750 | 2017-05327 |
| GLS0414 | 2/27/2017 | AMC442751 | 2017-05328 |
| GLS0415 | 2/27/2017 | AMC442752 | 2017-05329 |
| GLS0416 | 2/27/2017 | AMC442753 | 2017-05330 |
| GLS0417 | 2/27/2017 | AMC442754 | 2017-05331 |
| GLS0418 | 2/27/2017 | AMC442755 | 2017-05332 |
| GLS0419 | 2/27/2017 | AMC442756 | 2017-05333 |
| GLS0420 | 2/27/2017 | AMC442757 | 2017-05334 |
| GLS0421 | 2/27/2017 | AMC442758 | 2017-05335 |
| GLS0422 | 2/27/2017 | AMC442759 | 2017-05336 |
| GLS0423 | 2/27/2017 | AMC442760 | 2017-05337 |
| GLS0424 | 2/27/2017 | AMC442761 | 2017-05338 |
| GLS0425 | 2/27/2017 | AMC442762 J | 2017-05339 |
| GLS0426 | 3/27/2017 | AMC443489 7 | 2017-07320 |
| GLS0427 | 3/27/2017 | AMC443490 | 2017-07321 |
| GLS0428 | 3/27/2017 | AMC443491 | 2017-07322 |
| GLS0429 | 3/27/2017 | AMC443492 | 2017-07323 |
| GLS0430 | 3/29/2017 | AMC443493 | 2017-07324 |
| GLS0431 | 3/29/2017 | AMC443494 | 2017-07325 |
| GLS0432 | 3/28/2017 | AMC443495 | 2017-07326 |
| GLS0433 | 3/28/2017 | AMC443496 | 2017-07327 |
| GLS0434 | 3/27/2017 | AMC443497 | 2017-07328 |
| GLS0435 | 3/27/2017 | AMC443498 | 2017-07329 |
| GLS0436 | 3/27/2017 | AMC443499 | 2017-07330 |
| GLS0437 | 3/27/2017 | AMC443500 J | 2017-07331 |

PHOENIX, ARIZONA
2017 AUG 22 4 13
BLM RECEIVED
BLM AZ STATE OFFICE

| Claim Name | Location Date | BLM AMC Number | Cochise County Recording Information |
|------------|---------------|-------------------|--|
| GLS0438 | 3/27/2017 | AMC443501 ↗ | 2017-07332 |
| GLS0439 | 3/27/2017 | AMC443502 | 2017-07333 |
| GLS0440 | 3/27/2017 | AMC443503 | 2017-07334 |
| GLS0441 | 3/27/2017 | AMC443504 | 2017-07335 |
| GLS0442 | 3/27/2017 | AMC443505 | 2017-07336 |
| GLS0443 | 3/27/2017 | AMC443506 | 2017-07337 |
| GLS0444 | 2/26/2017 | AMC443507 J | 2017-05338 |
| GLS0445 | 2/26/2017 | AMC442763 ↗ | 2017-05340 |
| GLS0446 | 2/26/2017 | AMC442764 | 2017-05341 |
| GLS0447 | 2/26/2017 | AMC442765 | 2017-05342 |
| GLS0448 | 2/26/2017 | AMC442766 | 2017-05343 |
| GLS0449 | 2/26/2017 | AMC442767 | 2017-05344 |
| GLS0450 | 2/26/2017 | AMC442768 | 2017-05345 |
| GLS0451 | 2/26/2017 | AMC442769 | 2017-05346 |
| GLS0452 | 2/26/2017 | AMC442770 | 2017-05347 |
| GLS0453 | 2/26/2017 | AMC442771 | 2017-05348 |
| GLS0454 | 2/26/2017 | AMC442772 | 2017-05349 |
| GLS0455 | 3/3/2017 | AMC442773 | 2017-05350 |
| GLS0456 | 3/3/2017 | AMC442774 | 2017-05351 |
| GLS0457 | 3/3/2017 | AMC442775 | 2017-05352 |
| GLS0458 | 3/3/2017 | AMC442776 | 2017-05353 |
| GLS0459 | 3/3/2017 | AMC442777 | 2017-05354 |
| GLS0460 | 2/26/2017 | AMC442778 | 2017-05355 |
| GLS0461 | 2/25/2017 | AMC442779 | 2017-05356 |
| GLS0462 | 2/25/2017 | AMC442780 | 2017-05357 |
| GLS0463 | 2/25/2017 | AMC442781 | 2017-05358 |
| GLS0464 | 2/25/2017 | AMC442782 | 2017-05359 |
| GLS0465 | 2/25/2017 | AMC442783 | 2017-05360 |
| GLS0466 | 2/25/2017 | AMC442784 J | 2017-05361 |

BLM RECEIVED
2017 AUG 22 4 13
PHOENIX ARIZONA
BLM AZ STATE OFFICE

| Claim Name | Location Date | BLM AMC Number | Cochise County Recording Information |
|------------|---------------|-------------------|--|
| GLS0467 | 2/23/2017 | AMC442785 7 | 2017-05362 |
| GLS0468 | 2/23/2017 | AMC442786 | 2017-05363 |
| GLS0469 | 2/23/2017 | AMC442787 | 2017-05364 |
| GLS0470 | 2/23/2017 | AMC442788 | 2017-05365 |
| GLS0471 | 2/23/2017 | AMC442789 | 2017-05366 |
| GLS0472 | 2/25/2017 | AMC442790 | 2017-05367 |
| GLS0473 | 2/25/2017 | AMC442791 | 2017-05368 |
| GLS0474 | 2/25/2017 | AMC442792 | 2017-05369 |
| GLS0475 | 2/25/2017 | AMC442793 | 2017-05370 |
| GLS0476 | 2/25/2017 | AMC442794 | 2017-05371 |
| GLS0477 | 2/23/2017 | AMC442795 | 2017-05372 |
| GLS0478 | 2/23/2017 | AMC442796 | 2017-05373 |
| GLS0479 | 2/23/2017 | AMC442797 | 2017-05374 |
| GLS0480 | 2/23/2017 | AMC442798 | 2017-05375 |
| GLS0481 | 2/23/2017 | AMC442799 | 2017-05376 |
| GLS0482 | 2/23/2017 | AMC442800 J | 2017-05377 |
| GLS0483 | 3/29/2017 | AMC443388 7 | 2017-07219 |
| GLS0484 | 3/29/2017 | AMC443389 | 2017-07220 |
| GLS0485 | 3/28/2017 | AMC443390 | 2017-07221 |
| GLS0486 | 3/28/2017 | AMC443391 | 2017-07222 |
| GLS0487 | 3/28/2017 | AMC443392 | 2017-07223 |
| GLS0488 | 3/28/2017 | AMC443393 | 2017-07224 |
| GLS0489 | 3/28/2017 | AMC443394 | 2017-07225 |
| GLS0490 | 3/28/2017 | AMC443395 | 2017-07226 |
| GLS0491 | 3/28/2017 | AMC443396 | 2017-07227 |
| GLS0492 | 3/28/2017 | AMC443397 | 2017-07228 |
| GLS0493 | 3/28/2017 | AMC443398 | 2017-07229 |
| GLS0494 | 3/28/2017 | AMC443399 | 2017-07230 |
| GLS0495 | 3/28/2017 | AMC443400 J | 2017-07231 |

RECEIVED
BLM AZ STATE OFFICE
2017 AUG 22 4 41 PM
PHOENIX, ARIZONA

| Claim Name | Location Date | BLM AMC Number | Cochise County Recording Information |
|------------|---------------|-------------------|--|
| GLS0496 | 3/28/2017 | AMC443401 7 | 2017-07232 |
| GLS0497 | 3/28/2017 | AMC443402 | 2017-07233 |
| GLS0498 | 3/29/2017 | AMC443403 | 2017-07234 |
| GLS0499 | 3/29/2017 | AMC443404 | 2017-07235 |
| GLS0500 | 3/29/2017 | AMC443405 | 2017-07236 |
| GLS0501 | 3/29/2017 | AMC443406 | 2017-07237 |
| GLS0502 | 3/29/2017 | AMC443407 | 2017-07238 |
| GLS0503 | 3/29/2017 | AMC443408 | 2017-07239 |
| GLS0504 | 3/29/2017 | AMC443409 | 2017-07240 |
| GLS0505 | 3/29/2017 | AMC443410 | 2017-07241 |
| GLS0506 | 3/29/2017 | AMC443411 | 2017-07242 |
| GLS0507 | 3/29/2017 | AMC443412 | 2017-07243 |
| GLS0508 | 3/29/2017 | AMC443413 | 2017-07244 |
| GLS0509 | 3/29/2017 | AMC443414 | 2017-07245 |
| GLS0510 | 3/29/2017 | AMC443415 | 2017-07246 |
| GLS0511 | 3/29/2017 | AMC443416 | 2017-07247 |
| GLS0512 | 3/29/2017 | AMC443417 | 2017-07248 |
| GLS0513 | 3/29/2017 | AMC443418 | 2017-07249 |
| GLS0514 | 3/29/2017 | AMC443419 | 2017-07250 |
| GLS0515 | 3/29/2017 | AMC443420 | 2017-07251 |
| GLS0516 | 3/29/2017 | AMC443421 | 2017-07252 |
| GLS0517 | 3/29/2017 | AMC443422 | 2017-07253 |
| GLS0518 | 3/30/2017 | AMC443423 | 2017-07254 |
| GLS0519 | 3/30/2017 | AMC443424 | 2017-07255 |
| GLS0520 | 3/30/2017 | AMC443425 | 2017-07256 |
| GLS0521 | 3/30/2017 | AMC443426 | 2017-07257 |
| GLS0522 | 3/30/2017 | AMC443427 | 2017-07258 |
| GLS0523 | 3/30/2017 | AMC443428 | 2017-07259 |
| GLS0524 | 3/30/2017 | AMC443429 J | 2017-07260 |

RECEIVED
BLM AZ STATE OFFICE
2017 AUG 22 A 9 13
PHOENIX, ARIZONA

| Claim Name | Location Date | BLM AMC Number | Cochise County Recording Information |
|------------|---------------|-------------------|--|
| GLS0525 | 3/30/2017 | AMC443430 7 | 2017-07261 |
| GLS0526 | 3/30/2017 | AMC443431 | 2017-07262 |
| GLS0527 | 3/30/2017 | AMC443432 | 2017-07263 |
| GLS0528 | 3/30/2017 | AMC443433 | 2017-07264 |
| GLS0529 | 3/30/2017 | AMC443434 | 2017-07265 |
| GLS0530 | 3/29/2017 | AMC443435 | 2017-07266 |
| GLS0531 | 3/29/2017 | AMC443436 | 2017-07267 |
| GLS0532 | 3/29/2017 | AMC443437 | 2017-07268 |
| GLS0533 | 3/29/2017 | AMC443438 | 2017-07269 |
| GLS0534 | 3/29/2017 | AMC443439 | 2017-07270 |
| GLS0535 | 3/29/2017 | AMC443440 | 2017-07271 |
| GLS0536 | 3/29/2017 | AMC443441 | 2017-07272 |
| GLS0537 | 3/29/2017 | AMC443442 | 2017-07273 |
| GLS0538 | 3/29/2017 | AMC443443 | 2017-07274 |
| GLS0539 | 3/29/2017 | AMC443444 | 2017-07275 |
| GLS0540 | 3/29/2017 | AMC443445 | 2017-07276 |
| GLS0541 | 3/29/2017 | AMC443446 | 2017-07277 |
| GLS0542 | 3/29/2017 | AMC443447 | 2017-07278 |
| GLS0543 | 3/29/2017 | AMC443448 | 2017-07279 |
| GLS0544 | 3/29/2017 | AMC443449 | 2017-07280 |
| GLS0545 | 3/29/2017 | AMC443450 | 2017-07281 |
| GLS0546 | 3/29/2017 | AMC443451 | 2017-07282 |
| GLS0547 | 3/29/2017 | AMC443452 | 2017-07283 |
| GLS0548 | 3/29/2017 | AMC443453 | 2017-07284 |
| GLS0549 | 3/29/2017 | AMC443454 | 2017-07285 |
| GLS0550 | 3/29/2017 | AMC443455 | 2017-07286 |
| GLS0551 | 3/29/2017 | AMC443456 J | 2017-07287 |
| GLS0552 | 5/14/2017 | AMC444642 1 | 2017-11592 |
| GLS0553 | 5/14/2017 | AMC444643 J | 2017-11593 |

BLM RECEIVED
2017 AUG 22 4 41 PM
PHOENIX, ARIZONA
BLM STATE OFFICE

| Claim Name | Location Date | BLM AMC Number | Cochise County Recording Information |
|------------|---------------|-------------------|--|
| GLS0554 | 5/14/2017 | AMC444644 7 | 2017-11594 |
| GLS0555 | 5/14/2017 | AMC444645 | 2017-11595 |
| GLS0556 | 5/14/2017 | AMC444646 | 2017-11596 |
| GLS0557 | 5/14/2017 | AMC444647 | 2017-11597 |
| GLS0558 | 5/14/2017 | AMC444648 | 2017-11598 |
| GLS0559 | 5/14/2017 | AMC444649 | 2017-11599 |
| GLS0560 | 5/14/2017 | AMC444650 | 2017-11600 |
| GLS0561 | 5/14/2017 | AMC444651 | 2017-11601 |
| GLS0562 | 5/14/2017 | AMC444652 | 2017-11602 |
| GLS0563 | 5/14/2017 | AMC444653 | 2017-11603 |
| GLS0564 | 5/14/2017 | AMC444654 | 2017-11604 |
| GLS0565 | 5/14/2017 | AMC444655 | 2017-11605 |
| GLS0566 | 5/14/2017 | AMC444656 | 2017-11606 |
| GLS0567 | 5/14/2017 | AMC444657 | 2017-11607 |
| GLS0568 | 5/14/2017 | AMC444658 | 2017-11608 |
| GLS0569 | 5/14/2017 | AMC444659 | 2017-11609 |
| GLS0570 | 5/14/2017 | AMC444660 | 2017-11610 |
| GLS0571 | 5/14/2017 | AMC444661 | 2017-11611 |
| GLS0572 | 5/14/2017 | AMC444662 | 2017-11612 |
| GLS0573 | 5/14/2017 | AMC444663 | 2017-11613 |
| GLS0574 | 5/14/2017 | AMC444664 J | 2017-11614 |
| GLS0576 | 5/14/2017 | AMC444666 1 | 2017-11616 |
| GLS0577 | 5/14/2017 | AMC444667 | 2017-11617 |
| GLS0578 | 5/14/2017 | AMC444668 | 2017-11618 |
| GLS0579 | 5/14/2017 | AMC444669 | 2017-11619 |
| GLS0580 | 5/14/2017 | AMC444670 J | 2017-11620 |

I:\FILES\DOCS\ANGL02\130159\DOC\11M4136.DOCX

RECEIVED
BLM AZ STATE OFFICE
AUG 22 4 41 PM
PHOENIX, ARIZONA



DeCONCINI McDONALD YETWIN & LACY

A PROFESSIONAL CORPORATION

ATTORNEYS AT LAW

2525 EAST BROADWAY BOULEVARD • SUITE 200 • TUCSON, ARIZONA 85716-5300
(520) 322-5000 • (520) 322-5585 (FAX)

DMYL.COM

DENISE M. BAINTON
LISA J. BOWFY
ALICE W. CALLISON
BARRY M. COREY
JODY A. CORRALES
PETER B. GOLDMAN
NATHAN B. HANNAH
STEVEN J. ITKIN
JAMES A. JUTRY
JOHN C. LACY
ZELMA LETARTE

KATHRYN B. NELSON
RYAN D. O'NEAL
JOHN C. RICHARDSON
LISA ANNE SMITH
SPENCER A. SMITH
SESALY O. STAMPS
JAMES M. SUSA
PAUL M. TILLEY
MEGAN J. TROG
GARY F. URMAN
MICHAEL R. URMAN

OF COUNSEL:
RICHARD M. YETWIN
BARRON & ASSOCIATES, P.C. - JOHN H. BARRON, III

August 16, 2017

FIRM FOUNDERS:
EVO A. DeCONCINI (1901-1986)
JOHN R. McDONALD (1933-2012)
DENNIS W. DeCONCINI

PHOENIX OFFICE
7310 NORTH 16TH STREET, SUITE 205
PHOENIX, ARIZONA 85020
(602) 282-0500
FAX: (602) 282-0520

RECEIVED
AZ STATE OFFICE
AUG 22 A 9 14
PHOENIX, ARIZONA
PLEASE REPLY TO TUCSON
SMITH@DMYL.COM

Via Federal Express

Arizona State Office
Bureau of Land Management
Attention: Public Room
One North Central Avenue, Suite 800
Phoenix, AZ 85004-4427

RE: Payment of Claim Maintenance Fees

Ladies and Gentlemen:

Delivered herewith is a check in the amount of \$61,225.00 as payment of the claim maintenance fees pursuant to 30 U.S.C. § 28f(a), as adjusted by 30 U.S.C. § 28j(c) and implemented by notice in 74 *Federal Register* 30959-62 (June 29, 2009) and as amended by the Consolidated Appropriations Act 2012, Pub. L. No. 112-74, 125 Stat. 786 (2011) and a notice in 79 *Federal Register* 36662-65 (June 30, 2014). The owner is paying a maintenance fee of \$155 for the assessment year beginning September 1, 2017. Also enclosed is a copy of the Certification of Payment of Maintenance Fee in Lieu of Affidavit of Annual Assessment Work to be recorded with the Gila County Recorder's Office.

Please return a date-stamped copy of this letter and the affidavit along with the receipt for payment to this office.

Thank you for your assistance and please feel free to contact me or John C. Lacy with any questions or concerns.

Sincerely,

Katheryn A. Smith, CP
Certified Paralegal

Encl.

I:\FILES\DOCS\ANGL02\130159\LTR\11N9062.DOCX

RECEIVED
BLM AZ STATE OFFICE
2011 AUG 22 A 9 14
PHOENIX, ARIZONA

4. The Claims are held and claimed by the owner for the valuable mineral contained therein.

DATED this ____ day of August, 2017.

By: _____
John C. Lacy

Sworn to and subscribed before me this ____ day of August, 2017, by John C. Lacy, Agent.

Notary Public

I:\FILES\DOCS\ANGL02\130159\AFFADAVI\11N1421.DOC

RECEIVED
ELM AZ STATE OFFICE
2017 AUG 22 A 9 14
PHOENIX, ARIZONA

EXHIBIT A

The following unpatented lode mining claims are located in Sections 1, 3, 4, 5, 6, 7, 8, 9, 10, 11, 12, 14, 15, 16, 17, and 18, Township 1 South, Range 15 East; Sections 26, 31, 32, 34, and 35, Township 1 North, Range 15 East, G&SR Meridian, Gila County, Arizona:

RECEIVED
 BLM AZ STATE OFFICE
 2011 AUG 22 AM 9 14
 PHOENIX, ARIZONA

| Claim Name | Location Date | BLM AMC Number | Gila County Recording Information |
|------------|---------------|----------------|-----------------------------------|
| CS-102 | 10/4/2007 | AMC388841 7 | 2007-017077 |
| CS-103 | 10/4/2007 | AMC388842 | 2007-017078 |
| CS-104 | 10/4/2007 | AMC388843 | 2007-017079 |
| CS-105 | 10/4/2007 | AMC388844 | 2007-017080 |
| CS-106 | 10/4/2007 | AMC388845 | 2007-017081 |
| CS-107 | 10/4/2007 | AMC388846 | 2007-017082 |
| CS-108 | 10/4/2007 | AMC388847 | 2007-017083 |
| CS-109 | 10/4/2007 | AMC388848 | 2007-017084 |
| CS-110 | 10/4/2007 | AMC388849 | 2007-017085 |
| CS-111 | 10/4/2007 | AMC388850 | 2007-017086 |
| CS-112 | 10/4/2007 | AMC388851 | 2007-017087 |
| CS-113 | 10/4/2007 | AMC388852 | 2007-017088 |
| CS-114 | 10/4/2007 | AMC388853 | 2007-017089 |
| CS-115 | 10/4/2007 | AMC388854 | 2007-017090 |
| CS-116 | 10/4/2007 | AMC388855 J | 2007-017091 |
| CS-121A | 7/11/2012 | AMC417327 — | 2012-008627 |
| CS-122 | 10/4/2007 | AMC388859 7 | 2007-017095 |
| CS-123 | 10/4/2007 | AMC388860 | 2007-017096 |
| CS-124 | 10/4/2007 | AMC388861 | 2007-017097 |
| CS-125 | 10/4/2007 | AMC388862 | 2007-017098 |
| CS-126 | 10/4/2007 | AMC388863 | 2007-017099 |
| CS-127 | 10/4/2007 | AMC388864 | 2007-017100 |
| CS-128 | 10/4/2007 | AMC388865 | 2007-017101 |
| CS-129 | 10/4/2007 | AMC388866 J | 2007-017102 |

| Claim Name | Location Date | BLM AMC Number | Gila County Recording Information |
|------------|---------------|----------------|-----------------------------------|
| CS-130 | 10/4/2007 | AMC388867 7 | 2007-017103 |
| CS-131 | 10/4/2007 | AMC388868 | 2007-017068 |
| CS-132 | 10/4/2007 | AMC388869 | 2007-017104 |
| CS-133 | 10/4/2007 | AMC388870 | 2007-017105 |
| CS-134 | 10/4/2007 | AMC388871 | 2007-017106 |
| CS-135 | 10/4/2007 | AMC388872 | 2007-017107 |
| CS-136 | 10/4/2007 | AMC388873 J | 2007-017108 |
| CS-141 | 10/3/2007 | AMC388876 7 | 2007-017111 |
| CS-142 | 10/3/2007 | AMC388877 | 2007-017112 |
| CS-143 | 10/3/2007 | AMC388878 | 2007-017113 |
| CS-144 | 10/3/2007 | AMC388879 | 2007-017114 |
| CS-145 | 10/3/2007 | AMC388880 | 2007-017115 |
| CS-146 | 10/3/2007 | AMC388881 | 2007-017116 |
| CS-147 | 10/3/2007 | AMC388882 | 2007-017117 |
| CS-148 | 10/3/2007 | AMC388883 | 2007-017118 |
| CS-149 | 10/3/2007 | AMC388884 | 2007-017119 |
| CS-150 | 10/3/2007 | AMC388885 | 2007-017120 |
| CS-151 | 10/3/2007 | AMC388886 | 2007-017121 |
| CS-152 | 10/3/2007 | AMC388887 | 2007-017122 |
| CS-153 | 10/3/2007 | AMC388888 J | 2007-017123 |
| CS-154A | 7/28/2014 | AMC429005 ✓ | 2014-008656 |
| CS-159 | 10/3/2007 | AMC388890 -1 | 2007-017125 |
| CS-160 | 10/3/2007 | AMC388891 | 2007-017126 |
| CS-161 | 10/3/2007 | AMC388892 | 2007-017127 |
| CS-162 | 10/3/2007 | AMC388893 | 2007-017128 |
| CS-163 | 10/3/2007 | AMC388894 | 2007-017129 |
| CS-164 | 10/3/2007 | AMC388895 | 2007-017130 |
| CS-165 | 10/3/2007 | AMC388896 | 2007-017131 |
| CS-166 | 10/3/2007 | AMC388897 | 2007-017132 |
| CS-167 | 10/3/2007 | AMC388898 J | 2007-017133 |

RECEIVED
BLM AZ STATE OFFICE
2017 AUG 22 A 9 14
PHOENIX, ARIZONA

| Claim Name | Location Date | BLM AMC Number | Gila County Recording Information |
|------------|---------------|----------------|-----------------------------------|
| CS-168 | 10/3/2007 | AMC388899 7 | 2007-017134 |
| CS-169 | 10/3/2007 | AMC388900 | 2007-017135 |
| CS-170 | 10/3/2007 | AMC388901 | 2007-017136 |
| CS-171 | 10/3/2007 | AMC388902 J | 2007-017137 |
| CS-175 | 10/4/2007 | AMC388904 7 | 2007-017139 |
| CS-176 | 10/4/2007 | AMC388905 | 2007-017140 |
| CS-177 | 10/4/2007 | AMC388906 | 2007-017141 |
| CS-178 | 10/4/2007 | AMC388907 | 2007-017142 |
| CS-179 | 10/3/2007 | AMC388908 | 2007-017143 |
| CS-180 | 10/3/2007 | AMC388909 | 2007-017144 |
| CS-181 | 10/3/2007 | AMC388910 | 2007-017145 |
| CS-182 | 10/4/2007 | AMC388911 | 2007-017146 |
| CS-183 | 10/4/2007 | AMC388912 J | 2007-017147 |
| CS-191 | 10/4/2007 | AMC388920 7 | 2007-017155 |
| CS-192 | 10/4/2007 | AMC388921 | 2007-017156 |
| CS-193 | 10/4/2007 | AMC388922 | 2007-017157 |
| CS-194 | 10/4/2007 | AMC388923 | 2007-017158 |
| CS-195 | 10/3/2007 | AMC388924 | 2007-017159 |
| CS-196 | 10/3/2007 | AMC388925 | 2007-017160 |
| CS-197 | 10/3/2007 | AMC388926 | 2007-017161 |
| CS-198 | 10/4/2007 | AMC388927 | 2007-017162 |
| CS-199 | 10/4/2007 | AMC388928 | 2007-017163 |
| CS-200 | 10/4/2007 | AMC388929 J | 2007-017164 |
| CS-205 | 10/3/2007 | AMC388934 7 | 2007-017169 |
| CS-206 | 10/3/2007 | AMC388935 | 2007-017170 |
| CS-207 | 10/3/2007 | AMC388936 | 2007-017171 |
| CS-208 | 10/3/2007 | AMC388937 | 2007-017172 |
| CS-209 | 10/4/2007 | AMC388938 | 2007-017173 |
| CS-210 | 10/4/2007 | AMC388939 | 2007-017174 |
| CS-211 | 10/4/2007 | AMC388940 J | 2007-017175 |

BLM RECEIVED
 2017 AUG 22 4:14
 PHOENIX, ARIZONA
 BLM AZ STATE OFFICE

| Claim Name | Location Date | BLM AMC Number | Gila County Recording Information |
|------------|---------------|----------------|-----------------------------------|
| CS-212 | 10/4/2007 | AMC388941 7 | 2007-017176 |
| CS-213 | 10/4/2007 | AMC388942 | 2007-017177 |
| CS-214 | 10/4/2007 | AMC388943 J | 2007-017178 |
| CS-216 | 10/3/2007 | AMC388945 J | 2007-017180 |
| CS-217 | 10/3/2007 | AMC388946 | 2007-017181 |
| CS-218 | 10/3/2007 | AMC388947 | 2007-017182 |
| CS-219 | 10/3/2007 | AMC388948 | 2007-017183 |
| CS-220 | 10/4/2007 | AMC388949 | 2007-017184 |
| CS-221 | 10/4/2007 | AMC388950 | 2007-017185 |
| CS-222 | 10/4/2007 | AMC388951 | 2007-017186 |
| CS-223 | 10/4/2007 | AMC388952 | 2007-017187 |
| CS-224 | 10/4/2007 | AMC388953 | 2007-017188 |
| CS-225 | 10/4/2007 | AMC388954 | 2007-017189 |
| CS-226 | 10/4/2007 | AMC388955 | 2007-017190 |
| CS-227 | 10/4/2007 | AMC388956 | 2007-017191 |
| CS-228 | 10/4/2007 | AMC388957 | 2007-017192 |
| CS-229 | 10/4/2007 | AMC388958 | 2007-017193 |
| CS-230 | 10/4/2007 | AMC388959 | 2007-017194 |
| CS-231 | 10/4/2007 | AMC388960 | 2007-017195 |
| CS-232 | 10/4/2007 | AMC388961 | 2007-017196 |
| CS-233 | 10/4/2007 | AMC388962 J | 2007-017197 |
| CS-234 | 12/12/2013 | AMC426597 7 | 2014-000969 |
| CS-235 | 11/20/2013 | AMC426598 | 2014-000970 |
| CS-236 | 11/20/2013 | AMC426599 | 2014-000971 |
| CS-237 | 11/20/2013 | AMC426600 J | 2014-000972 |
| CS-238 | 2/2/2017 | AMC442312 7 | 2017-002050 |
| CS-239 | 2/2/2017 | AMC442313 | 2017-002051 |
| CS-240 | 2/2/2017 | AMC442314 | 2017-002052 |
| CS-241 | 2/2/2017 | AMC442315 | 2017-002053 |
| CS-242 | 2/2/2017 | AMC442316 J | 2017-002054 |

PHOENIX, ARIZONA
 2017 AUG 22 4 41 PM
 RECEIVED
 BLM AZ STATE OFFICE

| Claim Name | Location Date | BLM AMC Number | Gila County Recording Information |
|------------|---------------|----------------|-----------------------------------|
| CS-243 | 2/2/2017 | AMC442317 | 2017-002055 |
| CS-244 | 2/2/2017 | AMC442318 | 2017-002056 |
| CS-245 | 2/2/2017 | AMC442319 | 2017-002057 |
| CS-246 | 2/2/2017 | AMC442320 | 2017-002058 |
| CS-247. | 2/2/2017 | AMC442321 | 2017-002059 |
| CS-248 | 2/2/2017 | AMC442322 | 2017-002060 |
| CS-249 | 2/2/2017 | AMC442323 | 2017-002061 |
| CS-250 | 2/2/2017 | AMC442324 | 2017-002062 |
| CS-251 | 2/2/2017 | AMC442325 | 2017-002063 |
| CS-252 | 2/2/2017 | AMC442326 | 2017-002064 |
| CS-253 | 2/2/2017 | AMC442327 | 2017-002065 |
| CS-254 | 2/2/2017 | AMC442328 | 2017-002066 |
| CS-255 | 2/2/2017 | AMC442329 | 2017-002067 |
| CS-256 | 2/2/2017 | AMC442330 | 2017-002068 |
| CS-257 | 2/2/2017 | AMC442331 | 2017-002069 |
| CS-258 | 2/2/2017 | AMC442332 | 2017-002070 |
| CS-259 | 2/2/2017 | AMC442333 | 2017-002071 |
| CS-260 | 2/2/2017 | AMC442334 | 2017-002072 |
| CS-261 | 2/2/2017 | AMC442335 | 2017-002073 |
| CS-262 | 2/2/2017 | AMC442336 | 2017-002074 |
| CS-263 | 2/2/2017 | AMC442337 | 2017-002075 |
| CS-264 | 2/2/2017 | AMC442338 | 2017-002076 |
| CS-265 | 2/2/2017 | AMC442339 | 2017-002077 |
| CS-266 | 2/2/2017 | AMC442340 | 2017-002078 |
| CS-267 | 2/2/2017 | AMC442341 | 2017-002079 |
| CS-268 | 2/2/2017 | AMC442342 | 2017-002080 |
| CS-269 | 2/2/2017 | AMC442343 | 2017-002081 |
| CS-270 | 2/2/2017 | AMC442344 | 2017-002082 |
| CS-271 | 2/2/2017 | AMC442345 | 2017-002083 |
| CS-272 | 2/2/2017 | AMC442346 | 2017-002084 |

BLM RECEIVED
AZ STATE OFFICE
2017 AUG 22 4 14
PHOENIX, ARIZONA

| Claim Name | Location Date | BLM AMC Number | Gila County Recording Information |
|------------|---------------|----------------|-----------------------------------|
| CS-273 | 2/2/2017 | AMC442347 7 | 2017-002085 |
| CS-274 | 2/2/2017 | AMC442348 | 2017-002086 |
| CS-275 | 2/2/2017 | AMC442349 | 2017-002087 |
| CS-276 | 2/2/2017 | AMC442350 | 2017-002088 |
| CS-277 | 2/2/2017 | AMC442351 | 2017-002089 |
| CS-278 | 2/2/2017 | AMC442352 | 2017-002090 |
| CS-279 | 2/2/2017 | AMC442353 | 2017-002091 |
| CS-280 | 2/2/2017 | AMC442354 | 2017-002092 |
| CS-281 | 2/2/2017 | AMC442355 | 2017-002093 |
| CS-282 | 2/2/2017 | AMC442356 | 2017-002094 |
| CS-283 | 2/2/2017 | AMC442357 J | 2017-002095 |
| CS-30 | 10/5/2007 | AMC388780 7 | 2007-017015 |
| CS-31 | 10/5/2007 | AMC388781 | 2007-017016 |
| CS-32 | 10/5/2007 | AMC388782 | 2007-017017 |
| CS-33 | 10/5/2007 | AMC388783 | 2007-017018 |
| CS-34 | 10/5/2007 | AMC388784 | 2007-017019 |
| CS-35 | 10/5/2007 | AMC388785 J | 2007-017020 |
| CS-46 | 10/5/2007 | AMC388790 7 | 2007-017025 |
| CS-47 | 10/5/2007 | AMC388791 | 2007-017026 |
| CS-48 | 10/5/2007 | AMC388792 | 2007-017027 |
| CS-49 | 10/5/2007 | AMC388793 | 2007-017028 |
| CS-50 | 10/5/2007 | AMC388794 | 2007-017029 |
| CS-51 | 10/5/2007 | AMC388795 | 2007-017030 |
| CS-52 | 10/5/2007 | AMC388796 | 2007-017031 |
| CS-53 | 10/5/2007 | AMC388797 | 2007-017032 |
| CS-54 | 10/5/2007 | AMC388798 | 2007-017033 |
| CS-55 | 10/5/2007 | AMC388799 | 2007-017034 |
| CS-61 | 10/5/2007 | AMC388800 | 2007-017035 |
| CS-62 | 10/5/2007 | AMC388801 J | 2007-017036 |
| CS-63 | 10/5/2007 | AMC388802 J | 2007-017037 |

RECEIVED
BLM AZ STATE OFFICE
2017 AUG 22 A 9 14
PHOENIX, ARIZONA

| Claim Name | Location Date | BLM AMC Number | Gila County Recording Information |
|------------|---------------|----------------|-----------------------------------|
| CS-64 | 10/5/2007 | AMC388803 7 | 2007-017038 |
| CS-65 | 10/5/2007 | AMC388804 | 2007-017039 |
| CS-66 | 10/4/2007 | AMC388805 | 2007-017040 |
| CS-67 | 10/4/2007 | AMC388806 | 2007-017041 |
| CS-68 | 10/4/2007 | AMC388807 | 2007-017042 |
| CS-69 | 10/4/2007 | AMC388808 | 2007-017043 |
| CS-70 | 10/5/2007 | AMC388809 | 2007-017044 |
| CS-71 | 10/4/2007 | AMC388810 | 2007-017045 |
| CS-72 | 10/4/2007 | AMC388811 | 2007-017046 |
| CS-73 | 10/4/2007 | AMC388812 | 2007-017047 |
| CS-74 | 10/4/2007 | AMC388813 | 2007-017048 |
| CS-75 | 10/5/2007 | AMC388814 | 2007-017049 |
| CS-76 | 10/5/2007 | AMC388815 J | 2007-017050 |
| CS-81 | 10/5/2007 | AMC388820 7 | 2007-017055 |
| CS-82 | 10/5/2007 | AMC388821 | 2007-017056 |
| CS-83 | 10/5/2007 | AMC388822 | 2007-017057 |
| CS-84 | 10/5/2007 | AMC388823 | 2007-017058 |
| CS-85 | 10/5/2007 | AMC388824 | 2007-017059 |
| CS-86 | 10/4/2007 | AMC388825 | 2007-017060 |
| CS-87 | 10/4/2007 | AMC388826 | 2007-017061 |
| CS-88 | 10/4/2007 | AMC388827 | 2007-017062 |
| CS-89 | 10/4/2007 | AMC388828 | 2007-017063 |
| CS-90 | 10/5/2007 | AMC388829 | 2007-017064 |
| CS-91 | 10/4/2007 | AMC388830 | 2007-017065 |
| CS-92 | 10/4/2007 | AMC388831 | 2007-017066 |
| CS-93 | 10/4/2007 | AMC388832 | 2007-017067 |
| CS-94 | 10/4/2007 | AMC388833 | 2007-017069 |
| CS-95 | 10/5/2007 | AMC388834 | 2007-017070 |
| CS-96 | 10/5/2007 | AMC388835 J | 2007-017071 |
| CSN-1 | 1/4/2008 | AMC389883 ✓ | 2008-001699 |

BLM RECEIVED
 2017 AUG 22 4 15
 PHOENIX ARIZONA
 BLM AZ STATE OFFICE

| Claim Name | Location Date | BLM AMC Number | Gila County Recording Information |
|------------|---------------|----------------|-----------------------------------|
| CSN-10 | 1/4/2008 | AMC389892 7 | 2008-001708 |
| CSN-11 | 1/4/2008 | AMC389893 | 2008-001709 |
| CSN-12 | 1/4/2008 | AMC389894 | 2008-001710 |
| CSN-13 | 1/4/2008 | AMC389895 | 2008-001711 |
| CSN-14 | 1/4/2008 | AMC389896 | 2008-001712 |
| CSN-15 | 1/4/2008 | AMC389897 | 2008-001713; 2010-010709 |
| CSN-16 | 1/4/2008 | AMC389898 | 2008-001714; 2010-010710 |
| CSN-17 | 1/4/2008 | AMC389899 | 2008-001715 |
| CSN-18 | 1/4/2008 | AMC389900 | 2008-001716 |
| CSN-19 | 1/4/2008 | AMC389901 ✓ | 2008-001717 |
| CSN-2 | 1/4/2008 | AMC389884 - | 2008-001700 |
| CSN-20 | 1/4/2008 | AMC389902 7 | 2008-001718 |
| CSN-21 | 1/4/2008 | AMC389903 | 2010-010711 |
| CSN-22 | 1/4/2008 | AMC389904 | 2010-010712 |
| CSN-23 | 1/4/2008 | AMC389905 | 2010-010713 |
| CSN-24 | 1/4/2008 | AMC389906 | 2008-001722 |
| CSN-25 | 1/4/2008 | AMC389907 ✓ | 2010-010714 |
| CSN-26 | 6/3/2010 | AMC401281 7 | 2010-006515 |
| CSN-27 | 6/3/2010 | AMC401282 | 2010-006516 |
| CSN-28 | 6/3/2010 | AMC401283 | 2010-006517 |
| CSN-29 | 6/3/2010 | AMC401284 ✓ | 2010-006518 |
| CSN-3 | 1/4/2008 | AMC389885 - | 2008-001701 |
| CSN-30 | 6/3/2010 | AMC401285 7 | 2010-006519 |
| CSN-31 | 6/3/2010 | AMC401286 | 2010-006697 |
| CSN-32 | 6/3/2010 | AMC401287 | 2010-006698 |
| CSN-33 | 6/3/2010 | AMC401288 | 2010-006520 |
| CSN-34 | 6/3/2010 | AMC401289 ✓ | 2010-006521 |
| CSN-4 | 1/4/2008 | AMC389886 7 | 2008-001702 |
| CSN-5 | 1/4/2008 | AMC389887 ✓ | 2008-001703 |

RECEIVED
BLM AZ STATE OFFICE
2011 AUG 22 4 15
PHOENIX, ARIZONA

| Claim Name | Location Date | BLM AMC Number | Gila County Recording Information |
|------------|---------------|----------------|-----------------------------------|
| CSN-6 | 1/4/2008 | AMC389888 7 | 2008-001704 |
| CSN-7 | 1/4/2008 | AMC389889 | 2008-001705 |
| CSN-8 | 1/4/2008 | AMC389890 | 2008-001706 |
| CSN-9 | 1/4/2008 | AMC389891 J | 2008-001707 |
| CSNW 1 | 3/4/2010 | AMC399816 - | 2010-002695 |
| CSNW 10 | 3/4/2010 | AMC399825 7 | 2010-002704 |
| CSNW 11 | 3/4/2010 | AMC399826 | 2010-002705 |
| CSNW 12 | 3/5/2010 | AMC399827 | 2010-002706 |
| CSNW 13 | 3/5/2010 | AMC399828 | 2010-002707 |
| CSNW 14 | 3/5/2010 | AMC399829 - | 2010-002708 |
| CSNW 15 | 3/5/2010 | AMC399830 | 2010-002709 |
| CSNW 16 | 3/4/2010 | AMC399831 | 2010-002710 |
| CSNW 17 | 3/3/2010 | AMC399832 | 2010-002711 |
| CSNW 18 | 3/3/2010 | AMC399833 | 2010-002712 |
| CSNW 19 | 3/3/2010 | AMC399834 J | 2010-002713 |
| CSNW 2 | 3/3/2010 | AMC399817 - | 2010-002696 |
| CSNW 20 | 3/3/2010 | AMC399835 7 | 2010-002714 |
| CSNW 21 | 3/5/2010 | AMC399836 | 2010-002715 |
| CSNW 22 | 3/5/2010 | AMC399837 | 2010-002716 |
| CSNW 23 | 3/5/2010 | AMC399838 | 2010-002717 |
| CSNW 24 | 3/4/2010 | AMC399839 | 2010-002718 |
| CSNW 25 | 3/4/2010 | AMC399840 J | 2010-002719 |
| CSNW 3 | 3/3/2010 | AMC399818 7 | 2010-002697 |
| CSNW 4 | 3/3/2010 | AMC399819 | 2010-002698 |
| CSNW 5 | 3/2/2010 | AMC399820 | 2010-002699 |
| CSNW 6 | 3/2/2010 | AMC399821 | 2010-002700 |
| CSNW 7 | 3/4/2010 | AMC399822 | 2010-002701 |
| CSNW 8 | 3/4/2010 | AMC399823 | 2010-002702 |
| CSNW 9 | 3/4/2010 | AMC399824 J | 2010-002703 |
| CUS0001 | 3/12/2017 | AMC443181 - | 2017-003113 |

PHOENIX, ARIZONA
 2017 AUG 22 A 9:15
 RECEIVED
 BLM AZ STATE OFFICE

| Claim Name | Location Date | BLM AMC Number | Gila County Recording Information |
|------------|---------------|----------------|-----------------------------------|
| CUS0002 | 3/12/2017 | AMC443182 7 | 2017-003114 |
| CUS0003 | 3/12/2017 | AMC443183 | 2017-003115 |
| CUS0004 | 3/12/2017 | AMC443184 | 2017-003116 |
| CUS0005 | 3/12/2017 | AMC443185 | 2017-003117 |
| CUS0006 | 3/12/2017 | AMC443186 | 2017-003118 |
| CUS0007 | 3/12/2017 | AMC443187 | 2017-003119 |
| CUS0008 | 3/12/2017 | AMC443188 | 2017-003120 |
| CUS0009 | 3/12/2017 | AMC443189 | 2017-003121 |
| CUS0010 | 3/12/2017 | AMC443190 | 2017-003122 |
| CUS0011 | 3/12/2017 | AMC443191 | 2017-003123 |
| CUS0012 | 3/12/2017 | AMC443192 | 2017-003124 |
| CUS0013 | 3/12/2017 | AMC443193 | 2017-003125 |
| CUS0014 | 3/12/2017 | AMC443194 | 2017-003126 |
| CUS0015 | 3/12/2017 | AMC443195 | 2017-003127 |
| CUS0016 | 3/12/2017 | AMC443196 | 2017-003128 |
| CUS0017 | 3/12/2017 | AMC443197 | 2017-003129 |
| CUS0018 | 3/12/2017 | AMC443198 | 2017-003130 |
| CUS0019 | 3/12/2017 | AMC443199 | 2017-003131 |
| CUS0020 | 3/12/2017 | AMC443200 | 2017-003132 |
| CUS0021 | 3/12/2017 | AMC443201 | 2017-003133 |
| CUS0022 | 3/12/2017 | AMC443202 | 2017-003134 |
| CUS0023 | 3/12/2017 | AMC443203 | 2017-003135 |
| CUS0024 | 3/12/2017 | AMC443204 | 2017-003136 |
| CUS0025 | 3/12/2017 | AMC443205 | 2017-003137 |
| CUS0026 | 3/13/2017 | AMC443206 | 2017-003138 |
| CUS0027 | 3/13/2017 | AMC443207 | 2017-003139 |
| CUS0028 | 3/13/2017 | AMC443208 | 2017-003140 |
| CUS0029 | 3/13/2017 | AMC443209 | 2017-003141 |
| CUS0030 | 3/13/2017 | AMC443210 | 2017-003142 |
| CUS0031 | 3/13/2017 | AMC443211 ✓ | 2017-003143 |

BLM RECEIVED
2017 AUG 22 4 41 PM
PHOENIX, ARIZONA
BLM AZ STATE OFFICE

| Claim Name | Location Date | BLM AMC Number | Gila County Recording Information |
|------------|---------------|----------------|-----------------------------------|
| CUS0032 | 3/13/2017 | AMC443212 7 | 2017-003144 |
| CUS0033 | 3/13/2017 | AMC443213 | 2017-003145 |
| CUS0034 | 3/13/2017 | AMC443214 | 2017-003146 |
| CUS0035 | 3/13/2017 | AMC443215 | 2017-003147 |
| CUS0036 | 3/13/2017 | AMC443216 | 2017-003148 |
| CUS0037 | 3/13/2017 | AMC443217 | 2017-003149 |
| CUS0038 | 3/13/2017 | AMC443218 | 2017-003150 |
| CUS0039 | 3/13/2017 | AMC443219 | 2017-003151 |
| CUS0040 | 3/13/2017 | AMC443220 | 2017-003152 |
| CUS0041 | 3/13/2017 | AMC443221 | 2017-003153 |
| CUS0042 | 3/13/2017 | AMC443222 | 2017-003154 |
| CUS0043 | 3/13/2017 | AMC443223 | 2017-003155 |
| CUS0044 | 3/13/2017 | AMC443224 | 2017-003156 |
| CUS0045 | 3/13/2017 | AMC443225 | 2017-003157 |
| CUS0046 | 3/13/2017 | AMC443226 | 2017-003158 |
| CUS0047 | 3/13/2017 | AMC443227 | 2017-003159 |
| CUS0048 | 3/13/2017 | AMC443228 | 2017-003160 |
| CUS0049 | 3/13/2017 | AMC443229 | 2017-003161 |
| CUS0050 | 3/13/2017 | AMC443230 | 2017-003162 |
| CUS0051 | 3/13/2017 | AMC443231 | 2017-003163 |
| CUS0052 | 3/13/2017 | AMC443232 | 2017-003164 |
| CUS0053 | 3/13/2017 | AMC443233 | 2017-003165 |
| CUS0054 | 3/13/2017 | AMC443234 | 2017-003166 |
| CUS0055 | 3/13/2017 | AMC443235 | 2017-003167 |
| CUS0056 | 3/13/2017 | AMC443236 | 2017-003168 |
| CUS0057 | 3/14/2017 | AMC443237 | 2017-003169 |
| CUS0058 | 3/14/2017 | AMC443238 | 2017-003170 |
| CUS0059 | 3/14/2017 | AMC443239 | 2017-003171 |
| CUS0060 | 3/14/2017 | AMC443240 | 2017-003172 |
| CUS0061 | 3/14/2017 | AMC443241 J | 2017-003173 |

RECEIVED
BLM AZ STATE OFFICE
2017 AUG 22 4 41 PM
PHOENIX, ARIZONA

| Claim Name | Location Date | BLM AMC Number | Gila County Recording Information |
|------------|---------------|----------------|-----------------------------------|
| CUS0062 | 3/14/2017 | AMC443242 7 | 2017-003174 |
| CUS0063 | 3/14/2017 | AMC443243 | 2017-003175 |
| CUS0064 | 3/14/2017 | AMC443244 | 2017-003176 |
| CUS0065 | 3/14/2017 | AMC443245 | 2017-003177 |
| CUS0066 | 3/14/2017 | AMC443246 | 2017-003178 |
| CUS0067 | 3/14/2017 | AMC443247 | 2017-003179 |
| CUS0068 | 3/14/2017 | AMC443248 | 2017-003180 |
| CUS0069 | 3/14/2017 | AMC443249 | 2017-003181 |
| CUS0070 | 3/14/2017 | AMC443250 | 2017-003182 |
| CUS0071 | 3/14/2017 | AMC443251 | 2017-003183 |
| CUS0072 | 3/14/2017 | AMC443252 | 2017-003184 |
| CUS0073 | 3/14/2017 | AMC443253 | 2017-003185 |
| CUS0074 | 3/14/2017 | AMC443254 | 2017-003186 |
| CUS0075 | 3/14/2017 | AMC443255 | 2017-003187 |
| CUS0076 | 3/14/2017 | AMC443256 | 2017-003188 |
| CUS0077 | 3/14/2017 | AMC443257 | 2017-003189 |
| CUS0078 | 3/14/2017 | AMC443258 | 2017-003190 |
| CUS0079 | 3/14/2017 | AMC443259 | 2017-003191 |
| CUS0080 | 3/14/2017 | AMC443260 | 2017-003192 |
| CUS0081 | 3/15/2017 | AMC443261 | 2017-003193 |
| CUS0082 | 3/15/2017 | AMC443262 | 2017-003194 |
| CUS0083 | 3/15/2017 | AMC443263 | 2017-003195 |
| CUS0084 | 3/15/2017 | AMC443264 | 2017-003196 |
| CUS0085 | 3/15/2017 | AMC443265 | 2017-003197 |
| CUS0086 | 3/15/2017 | AMC443266 | 2017-003198 |
| CUS0087 | 3/15/2017 | AMC443267 | 2017-003199 |
| CUS0088 | 3/15/2017 | AMC443268 | 2017-003200 |
| CUS0089 | 3/15/2017 | AMC443269 | 2017-003201 |
| CUS0090 | 3/15/2017 | AMC443270 | 2017-003202 |
| CUS0091 | 3/15/2017 | AMC443271 J | 2017-003203 |

BLM RECEIVED
2017 AUG 22 4 15
PHOENIX, ARIZONA
STATE OFFICE

| Claim Name | Location Date | BLM AMC Number | Gila County Recording Information |
|------------|---------------|----------------|-----------------------------------|
| CUS0092 | 3/15/2017 | AMC443272 7 | 2017-003204 |
| CUS0093 | 3/15/2017 | AMC443273 | 2017-003205 |
| CUS0094 | 3/15/2017 | AMC443274 | 2017-003206 |
| CUS0095 | 3/15/2017 | AMC443275 | 2017-003207 |
| CUS0096 | 3/15/2017 | AMC443276 | 2017-003208 |
| CUS0097 | 3/15/2017 | AMC443277 | 2017-003209 |
| CUS0098 | 3/15/2017 | AMC443278 | 2017-003210 |
| CUS0099 | 3/15/2017 | AMC443279 | 2017-003211 |
| CUS0100 | 3/15/2017 | AMC443280 | 2017-003212 |
| CUS0101 | 3/15/2017 | AMC443281 | 2017-003213 |
| CUS0102 | 3/15/2017 | AMC443282 | 2017-003214 |
| CUS0103 | 3/15/2017 | AMC443283 | 2017-003215 |
| CUS0104 | 3/15/2017 | AMC443284 | 2017-003216 |
| CUS0105 | 3/16/2017 | AMC443285 | 2017-003217 |
| CUS0106 | 3/16/2017 | AMC443286 | 2017-003218 |
| CUS0107 | 3/15/2017 | AMC443287 | 2017-003219 |
| CUS0108 | 3/15/2017 | AMC443288 | 2017-003220 |
| CUS0109 | 3/15/2017 | AMC443289 | 2017-003221 |
| CUS0110 | 3/15/2017 | AMC443290 | 2017-003222 |
| CUS0111 | 3/16/2017 | AMC443291 | 2017-003223 |
| CUS0112 | 3/16/2017 | AMC443292 | 2017-003224 |
| CUS0113 | 3/16/2017 | AMC443293 | 2017-003225 |
| CUS0114 | 3/16/2017 | AMC443294 | 2017-003226 |
| CUS0115 | 3/16/2017 | AMC443295 | 2017-003227 |
| CUS0116 | 3/16/2017 | AMC443296 | 2017-003228 |
| CUS0117 | 3/16/2017 | AMC443297 | 2017-003229 |
| CUS0118 | 3/17/2017 | AMC443298 | 2017-003230 |
| CUS0119 | 3/17/2017 | AMC443299 | 2017-003231 |
| CUS0120 | 3/17/2017 | AMC443300 | 2017-003232 |
| CUS0121 | 3/17/2017 | AMC443301 J | 2017-003233 |

PHOENIX, ARIZONA
 2017 AUG 22 A 9:15
 RECEIVED
 BLM AZ STATE OFFICE

| Claim Name | Location Date | BLM AMC Number | Gila County Recording Information |
|------------|---------------|----------------|-----------------------------------|
| CUS0122 | 3/16/2017 | AMC443302 7 | 2017-003234 |
| CUS0123 | 3/16/2017 | AMC443303 | 2017-003235 |
| CUS0124 | 3/17/2017 | AMC443304 | 2017-003236 |
| CUS0125 | 3/17/2017 | AMC443305 | 2017-003237 |
| CUS0126 | 3/17/2017 | AMC443306 | 2017-003238 |
| CUS0127 | 3/17/2017 | AMC443307 | 2017-003239 |
| CUS0128 | 3/17/2017 | AMC443308 | 2017-003240 |
| CUS0129 | 3/17/2017 | AMC443309 | 2017-003241 |
| CUS0130 | 3/17/2017 | AMC443310 | 2017-003242 |
| CUS0131 | 3/17/2017 | AMC443311 | 2017-003243 |
| CUS0132 | 3/17/2017 | AMC443312 | 2017-003244 |
| CUS0133 | 3/16/2017 | AMC443313 ✓ | 2017-003245 |

I:\FILES\DOCS\ANGL02\130159\DOC\11M4145.DOCX

RECEIVED
BLM AZ STATE OFFICE
2017 AUG 22 A 9:15
PHOENIX, ARIZONA

Insert shipping
document here.

Page 1 of 1

ORIGIN ID:TUSA (520) 322-5000
DECONCINI MCDONALD ETAL
KATHY SMITH
2525 E. BROADWAY BLVD.
SUITE 200
TUCSON, AZ 85716
UNITED STATES US

SHIP DATE: 21AUG17
ACTWGT: 0.50 LB
CAD: 3576655/NET3920

BILL SENDER

TO ARIZONA STATE OFFICE
BUREAU OF LAND MANAGEMENT
ONE NORTH CENTRAL AVENUE #800

PHOENIX AZ 85004


(602) 417-9398

REF KAS160503/130159

SV

FO

DEPT






5161157E104C

TUE - 22 AUG 10:30A
PRIORITY OVERNIGHT

TRK# 7700 7630 0190
0201

XH ZSYA

85004
AZ-US PHX



United States Department of the Interior
Bureau of Land Management
 DIV OF LANDS, MINRLS & ENERGY
 ONE N CENTRAL AVE
 PHOENIX, AZ 85004 -4427
 Phone: 602-417-9200

Receipt

No: 3955371

| | |
|--|--|
| Transaction #: 4065136 | |
| Date of Transaction: 08/24/2017 | |
| CUSTOMER: | |
| DECONCINI MCDONALD YETWIN & LACY P C 2525 E BROADWAY BLVD STE 200 TUCSON, AZ 85716-5350 US | |

| LINE # | QTY | DESCRIPTION | REMARKS | UNIT PRICE | TOTAL |
|---------------|------|---|-------------------|------------|---------------------|
| 1 | 1.00 | LOCATABLE MINERALS / MINING CLAIMS- NOT NEW-UNADJUD, ONE AUTH NO. ONLY / MINING CLAIM MONEY RECEIVED CASES: AMC442391/\$151745.00 | MAINT 2018/979 | - n/a - | 151745.00 |
| TOTAL: | | | | | \$151,745.00 |

| PAYMENT INFORMATION | | | | | |
|---------------------|-----------|--|-------------|------------|--|
| 1 | AMOUNT: | 75020.00 | POSTMARKED: | 08/21/2017 | |
| | TYPE: | CHECK | RECEIVED: | 08/23/2017 | |
| | CHECK NO: | 006287 | | | |
| | NAME: | DECONCINI MCDONALD YETWIN & LACY PC 2525 E BROADWAY BLVD STE 200 TUCSON AZ 85716-5350 US | | | |
| 2 | AMOUNT: | 61225.00 | POSTMARKED: | 08/21/2017 | |
| | TYPE: | CHECK | RECEIVED: | 08/23/2017 | |
| | CHECK NO: | 006288 | | | |
| | NAME: | DECONCINI MCDONALD YETWIN & LACY PC 2525 E BROADWAY BLVD STE 200 TUCSON AZ 85716-5350 US | | | |
| 3 | AMOUNT: | 15500.00 | POSTMARKED: | 08/21/2017 | |
| | TYPE: | CHECK | RECEIVED: | 08/23/2017 | |
| | CHECK NO: | 006297 | | | |
| | NAME: | DECONCINI MCDONALD YETWIN & LACY PC 2525 E BROADWAY BLVD STE 200 TUCSON AZ 85716-5350 US | | | |

NOTICE!!

These documents have been scanned!

Do not place un-scanned documents beneath this notice!

Do not remove this notice from this file!

GPO Jacket No. 560-102
Print Order 61540
Rise Business Services, LLC
Job=AZ15 4/30/2019



Box Number= AZ15010



Claim Begin-End: AMC442312-AMC442357

5 Miscellaneous



AZ15010-16

AMC450400-AMC453366



Bronco Creek Exploration Inc
1815 East Winsett Street
Tucson, Arizona 85719-6547

Tel: (520) 624-4153
Fax: (520) 624-4192
www.broncocreek.com

February 28, 2017

Bureau of Land Management
One North Central Ave., Suite 800
Phoenix, AZ 85004

To Whom It May Concern:

Please find the following documents enclosed on behalf of the claimant Bronco Creek Exploration, Inc., whose address is 1815 E. Winsett Street, Tucson, AZ 85719:

Federal unpatented lode mining claim new filing documents and payment:

- Location Notices and location maps for the recordation of 46 unpatented lode mining claims (CS 238-283) located in T 1S, R 14.5E, T 1S, R 15E, and T 1N, R 15E in Gila County, Arizona, on February 2, 2017.
- I have attached check # 312 for \$9,752 to cover the fees of \$212 per claim for the enclosed documents.

If there are any questions or problems, please contact me at (520) 624-4153.

Regards,

Chris Creel
Logistics Coordinator
Bronco Creek Exploration, Inc.

AMC442312

NOTICE!!

These documents have been scanned!


Do not place un-scanned documents beneath this notice!

Do not remove this notice from this file!

GPO Jacket No. 560-102
Print Order 61540
Rise Business Services, LLC
Job=AZ15 4/30/2019



Box Number= AZ15010



Claim Begin-End: AMC442312-AMC442357

6 Location Notices-Amendments and Supporting Documents



AZ15010-16 AMC450400-AMC453366

MINING CLAIM STATUS REPORT

Data Entered: 3/8/17 Rm

MTP Checked By: 3/8/17 Rm

GEO Checked By: 3/8/17 Rm

LEAD SERIAL NUMBER: AMC 442312 thru AMC 442357

NUMBER OF CLAIMS & TYPE:

46 LODE
PLACER
ASSOCIATION PLACER
MILL SITE
TUNNEL SITE

CHARGES:

Processing Fee @ \$20 = \$ 920.00
Location Fee @ \$37 = \$ 1702.00
Maintenance Fee @ \$155 = \$ 7130.00
Add'l Maint Fee for Assoc Placer = \$
SUBTOTAL \$ 9752.00
Other Fees \$
Other Fees \$
TOTAL \$ 9752.00

TOTAL ACREAGE: _____ Per Claim
(Placer Only)

NUMBER OF LOCATORS: _____

DOCUMENTS RECEIVED VIA : Over-the-Counter [] Mail [☒] TIMELY FILED: Yes [☒] No []

LEGAL DESCRIPTION:

T 1S R 14.5E SEC 1, 12
T 1S R 15E SEC 6, 7
T 1N R 15E SEC 31, 32
T _____ R _____ SEC _____
T _____ R _____ SEC _____

BLM [] FOREST SERVICE [] SUBJ TO PL 359: Yes [] No []
WILDERNESS AREA []

SPLIT ESTATE: N/A [] SX [] PX [] OTHER []
SRHA [] Was proper Notice filed if located on SHRA Land? Yes [] No []

RECONVEYED MINERALS ON BLM LAND REQUIRE OPENING ORDER FROM 1944 TO 1993:

Open to Entry On _____ N/A []

COMMENTS/STATUS: VOID [] PARTIALLY VOID [] PVT MINERALS [] WITHDRAWN LANDS []
OTHER []

[] Claimant acknowledges that portions of the following claim(s) site(s) may be void or voidable.

Printed Name of Claimant _____ Signature of Claimant _____

*****FINAL ADJUDICATION*****

DATE 5/24/18 INITIALS BDS

AMC 442312

When recorded, return to.

Bronco Creek Exploration, Inc
1815 E. Winsett St.
Tucson, AZ 85719

RECEIVED
2017 MAR - 1 P 2:24
PHOENIX, ARIZONA

LOCATION NOTICE FOR LODE MINING CLAIM

NOTICE IS HEREBY GIVEN that the **CS 238**
lode mining claim has been located by:
Bronco Creek Exploration, Inc.
1815 E. Winsett St., Tucson, Arizona 85719.

The general course of this claim is **east-west** and it is situated in **Gila County, Arizona**. This claim is **600** feet in width and **1,500** feet in length. This claim runs from the location monument on which this location notice is posted approximately **1,480** feet in an **east** direction to the **east** end line and **20** feet in a **west** direction to the **west** end line. This claim is marked by six monuments, one at each corner and one at the center of each end line of the claim.

The location monument on which this notice is posted is situated within Section **6**, Township **1S**, Range **15E**, Gila Salt River Base and Meridian, Arizona and this claim encompasses portions of the following quarter section(s), section(s), Township(s) and Range(s):

NE ¼ Sec. 6, T 1S, R 15E and SE ¼, SW ¼ Sec. 32, T 1N, R 15E

Gila Salt River Base and Meridian, Arizona.

The locality of this claim with reference to some natural object or permanent monument and additional information (if any) concerning its locality are as follows: The northwest corner of the claim is approximately:

2,595 feet east and **5,103** feet south of the northeast section marker of Sec. 31, T 1N, R 15E.

The information above is depicted on attached map.

DATED AND POSTED on the ground this 2nd day of February, 2017.

LOCATOR (s)

Print name & signature

Chris Creech

Agent for: Bronco Creek Exploration, Inc.

Form MCF100
Revised July 2014

AM0442312

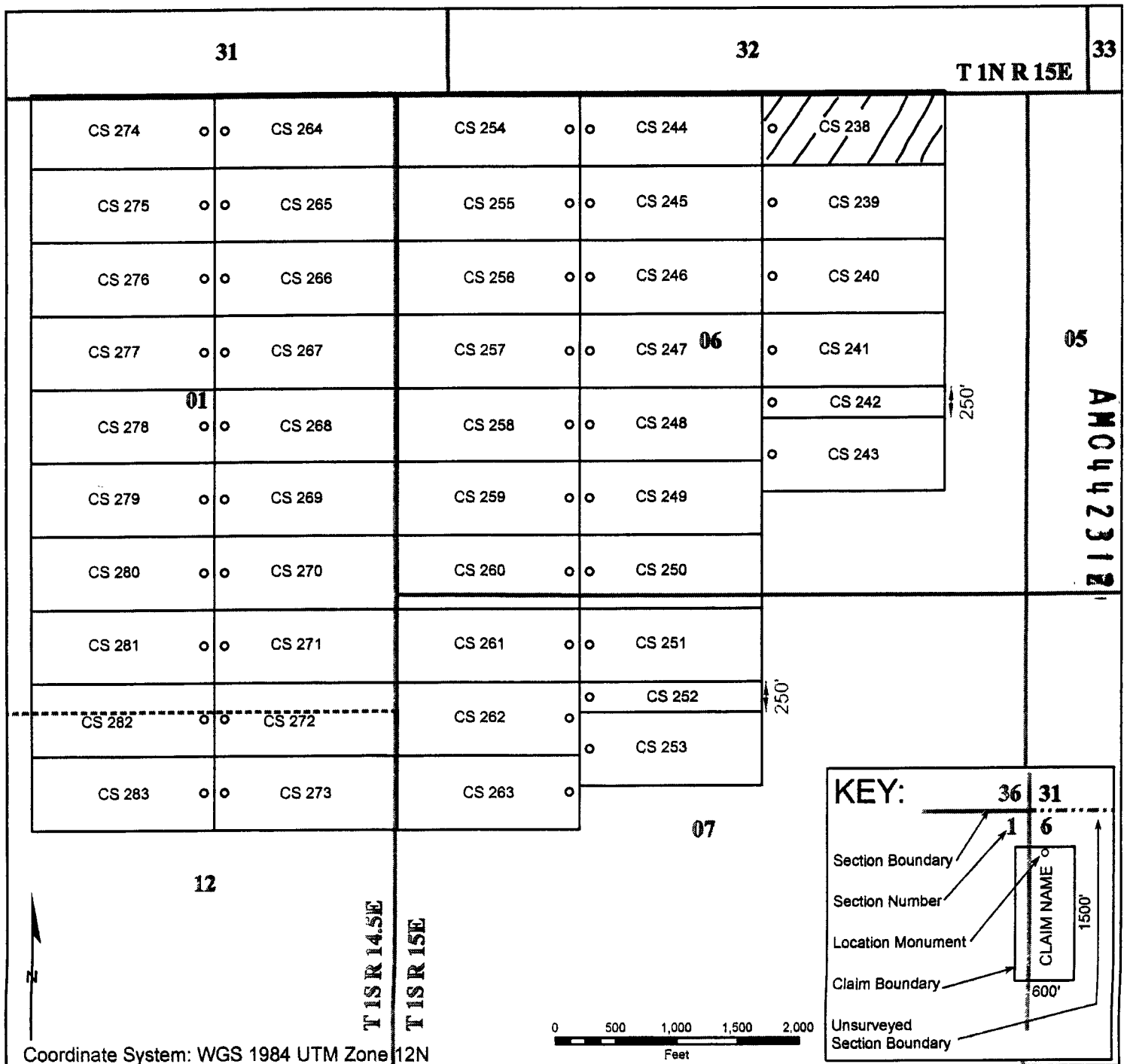
Lode Mining Claim Map

Map of the CS 238 Lode Claim

Map prepared from an actual field survey of said Lode Claim and attached to and hereby made a part of the Location Notice

1. Name and address of Locator of Claim: Bronco Creek Exploration Inc., 1815 E Winsett St., Tucson, AZ 85719
2. The Lode Mining Claim is located in section(s) 6, T 1S, R 15E, and section(s) 32, T 1N, R 15E, Gila and Salt River Base and Meridian, Gila County, Arizona.
3. The corner, center-line, and location monuments are made up of 2" x 2" x 5' wooden posts marked with metal tags.
4. All Claims are 1,500' long and 600' wide unless otherwise noted on map.
5. The northwest corner of claim CS 238 is approximately 2,595 feet east and 5,103 feet south of the surveyed northeast corner section marker of Sec. 31, T 1N, R 15E, Gila and Salt River Base and Meridian.

RECEIVED
2014 MAR - 1 PM 2:24
P.O. BOX 442312
ARIZONA



When recorded, return to:

Bronco Creek Exploration, Inc
1815 E. Winsett St.
Tucson, AZ 85719

RECEIVED
BLM
2017 MAR -1 P 2:25
PHOENIX, ARIZONA

LOCATION NOTICE FOR LODE MINING CLAIM

NOTICE IS HEREBY GIVEN that the **CS 239**
lode mining claim has been located by:
Bronco Creek Exploration, Inc.
1815 E. Winsett St., Tucson, Arizona 85719.

The general course of this claim is **east-west** and it is situated in **Gila** County, Arizona. This claim is **600** feet in width and **1,500** feet in length. This claim runs from the location monument on which this location notice is posted approximately **1,480** feet in an **east** direction to the **east** end line and **20** feet in a **west** direction to the **west** end line. This claim is marked by six monuments, one at each corner and one at the center of each end line of the claim.

The location monument on which this notice is posted is situated within Section **6**, Township **1S**, Range **15E**, Gila Salt River Base and Meridian, Arizona and this claim encompasses portions of the following quarter section(s), section(s), Township(s) and Range(s):

NE ¼ Sec. 6, T 1S, R 15E

Gila Salt River Base and Meridian, Arizona.

The locality of this claim with reference to some natural object or permanent monument and additional information (if any) concerning its locality are as follows: The northwest corner of the claim is approximately:

2,595 feet east and **5,703** feet south of the northeast section marker of Sec. 31, T 1N, R 15E.

The information above is depicted on attached map.

DATED AND POSTED on the ground this 2nd day of February, 2017.

LOCATOR (s)  Chris Creel
Print name & signature Agent for: Bronco Creek Exploration, Inc.

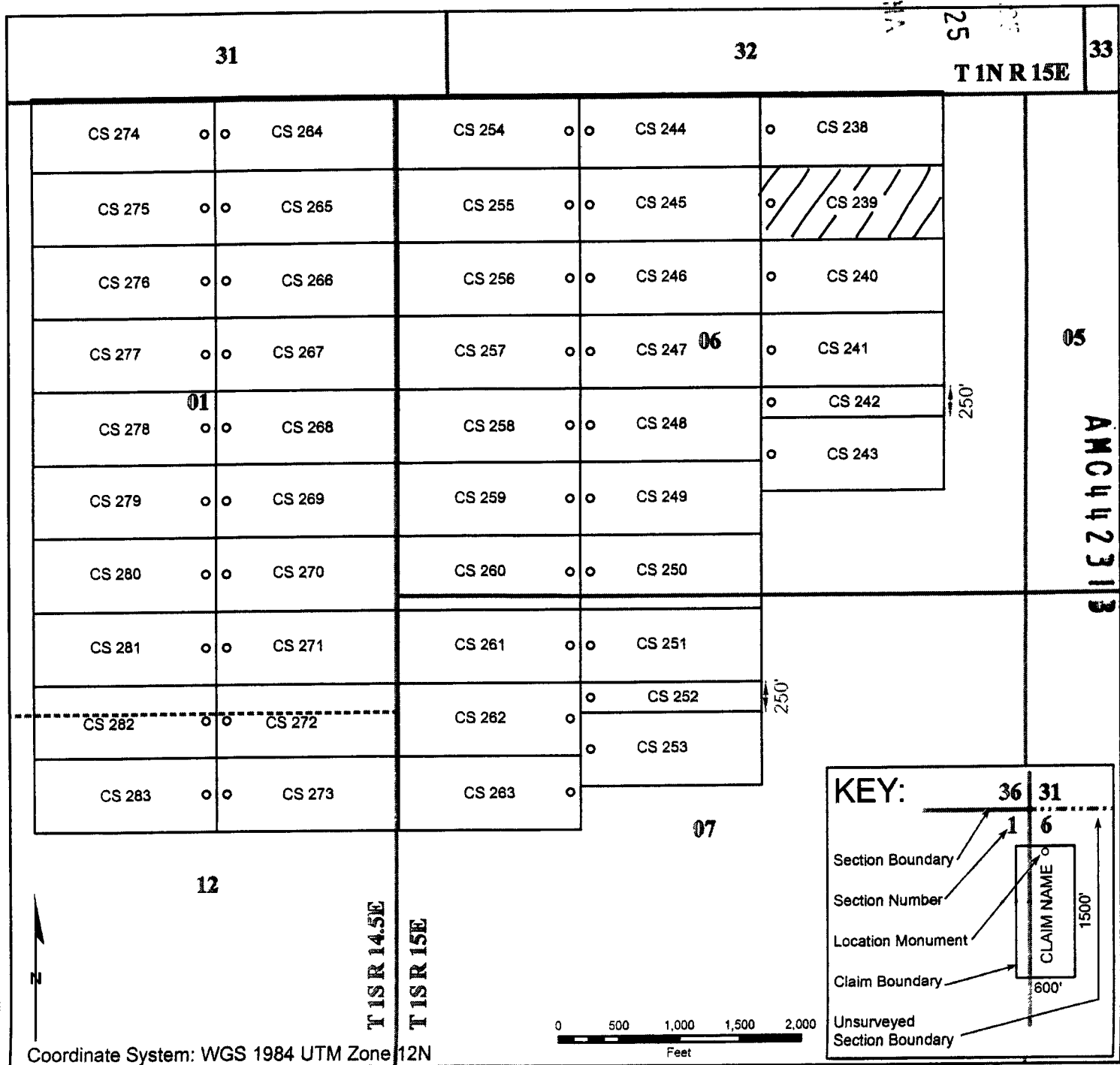
AMC442319

Lode Mining Claim Map

Map of the CS 239 Lode Claim

Map prepared from an actual field survey of said Lode Claim and attached to and hereby made a part of the Location Notice

1. Name and address of Locator of Claim: Bronco Creek Exploration Inc., 1815 E Winsett St., Tucson, AZ 85719
2. The Lode Mining Claim is located in section(s) 6, T 1S, R 15E, Gila and Salt River Base and Meridian, Gila County, Arizona.
3. The corner, center-line, and location monuments are made up of 2" x 2" x 5' wooden posts marked with metal tags.
4. All Claims are 1,500' long and 600' wide unless otherwise noted on map.
5. The northwest corner of claim CS 238 is approximately 2,595 feet east and 5,103 feet south of the surveyed northeast corner section marker of Sec. 31, T 1N, R 15E, Gila and Salt River Base and Meridian.



When recorded, return to:

Bronco Creek Exploration, Inc
1815 E. Winsett St.
Tucson, AZ 85719

RECEIVED
PLM A
2017 MAR - 1 P 2:25
PHOENIX, ARIZONA

LOCATION NOTICE FOR LODE MINING CLAIM

NOTICE IS HEREBY GIVEN that the **CS 240**
lode mining claim has been located by:
Bronco Creek Exploration, Inc.
1815 E. Winsett St., Tucson, Arizona 85719.

The general course of this claim is **east-west** and it is situated in **Gila County, Arizona**. This claim is **600** feet in width and **1,500** feet in length. This claim runs from the location monument on which this location notice is posted approximately **1,480** feet in an **east** direction to the **east** end line and **20** feet in a **west** direction to the **west** end line. This claim is marked by six monuments, one at each corner and one at the center of each end line of the claim.

The location monument on which this notice is posted is situated within Section **6**, Township **1S**, Range **15E**, Gila Salt River Base and Meridian, Arizona and this claim encompasses portions of the following quarter section(s), section(s), Township(s) and Range(s):

NE ¼ and SE ¼ Sec. 6, T 1S, R 15E


Gila Salt River Base and Meridian, Arizona.

The locality of this claim with reference to some natural object or permanent monument and additional information (if any) concerning its locality are as follows: The northwest corner of the claim is approximately:

2,595 feet east and **6,303** feet south of the northeast section marker of Sec. 31, T 1N, R 15E.

The information above is depicted on attached map.

DATED AND POSTED on the ground this 2nd day of February, 2017.

LOCATOR (s)  Chris Creel
Print name & signature Agent for: Bronco Creek Exploration, Inc.

Form MCF100
Revised July 2014

AMC442314

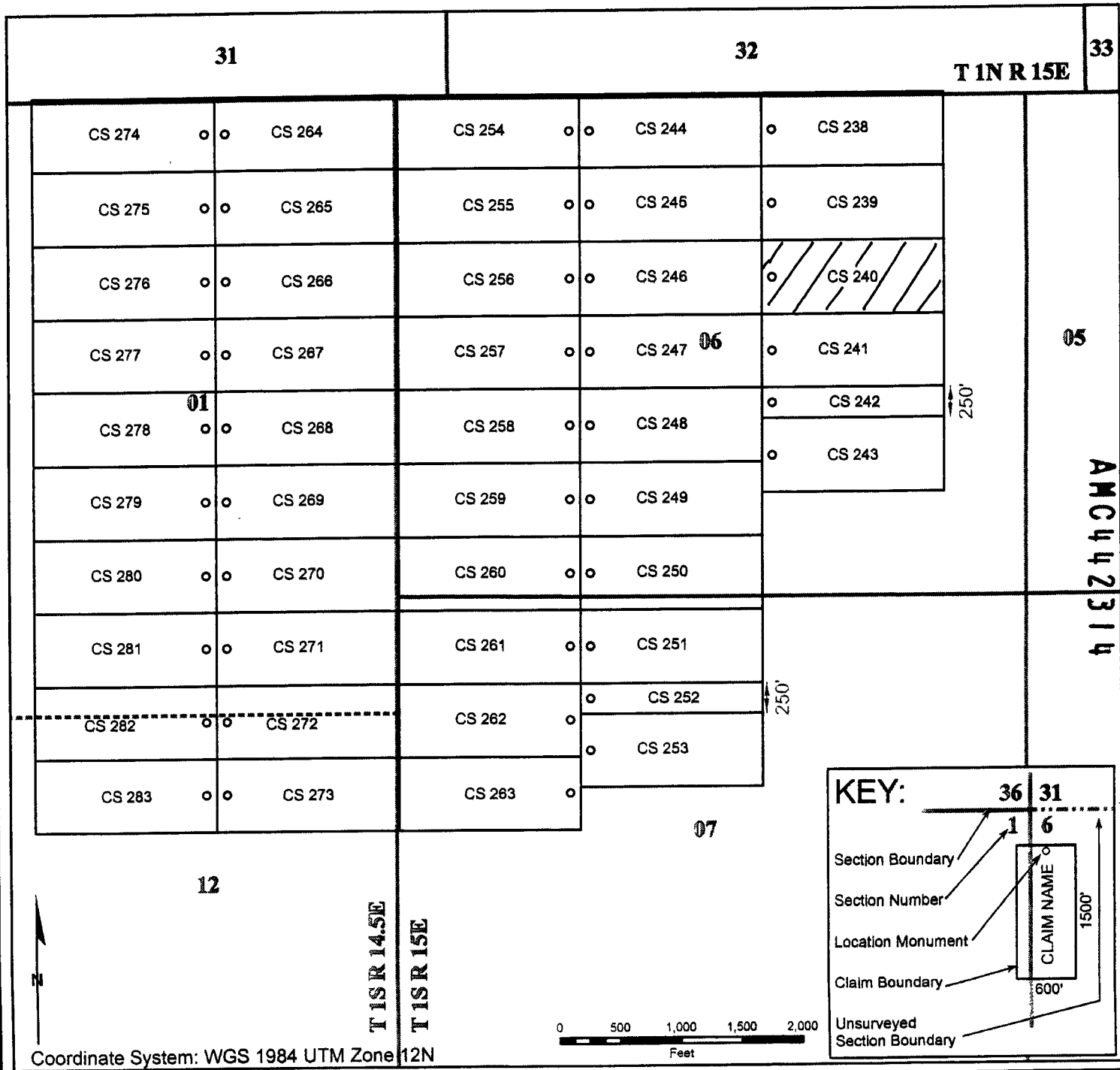
Lode Mining Claim Map

Map of the CS 240 Lode Claim

Map prepared from an actual field survey of said Lode Claim and attached to and hereby made a part of the Location Notice

1. Name and address of Locator of Claim: Bronco Creek Exploration Inc., 1815 E Winsett St., Tucson, AZ 85719
2. The Lode Mining Claim is located in section(s) 6, T 1S, R 15E, Gila and Salt River Base and Meridian, Gila County, Arizona.
3. The corner, center-line, and location monuments are made up of 2" x 2" x 5' wooden posts marked with metal tags.
4. All Claims are 1,500' long and 600' wide unless otherwise noted on map.
5. The northwest corner of claim CS 238 is approximately 2,595 feet east and 5,103 feet south of the surveyed northeast corner section marker of Sec. 31, T 1N, R 15E, Gila and Salt River Base and Meridian.

RECEIVED
2014 MAR - 1 P 2:25
GILA COUNTY, ARIZONA



When recorded, return to:

Bronco Creek Exploration, Inc
1815 E. Winsett St.
Tucson, AZ 85719

RECEIVED
MAR 17 2017
2017 MAR - 1 P 2:25
PHOENIX, ARIZONA

LOCATION NOTICE FOR LODE MINING CLAIM

NOTICE IS HEREBY GIVEN that the **CS 241**
lode mining claim has been located by:
Bronco Creek Exploration, Inc.
1815 E. Winsett St., Tucson, Arizona 85719.

The general course of this claim is **east-west** and it is situated in **Gila** County, Arizona. This claim is **600** feet in width and **1,500** feet in length. This claim runs from the location monument on which this location notice is posted approximately **1,480** feet in an **east** direction to the **east** end line and **20** feet in a **west** direction to the **west** end line. This claim is marked by six monuments, one at each corner and one at the center of each end line of the claim.

The location monument on which this notice is posted is situated within Section **6**, Township **1S**, Range **15E**, Gila Salt River Base and Meridian, Arizona and this claim encompasses portions of the following quarter section(s), section(s), Township(s) and Range(s):

SE ¼ Sec. 6, T 1S, R 15E


Gila Salt River Base and Meridian, Arizona.

The locality of this claim with reference to some natural object or permanent monument and additional information (if any) concerning its locality are as follows: The northwest corner of the claim is approximately:

2,595 feet east and **6,903** feet south of the northeast section marker of Sec. 31, T 1N, R 15E.

The information above is depicted on attached map.

DATED AND POSTED on the ground this 2nd day of February, 2017.

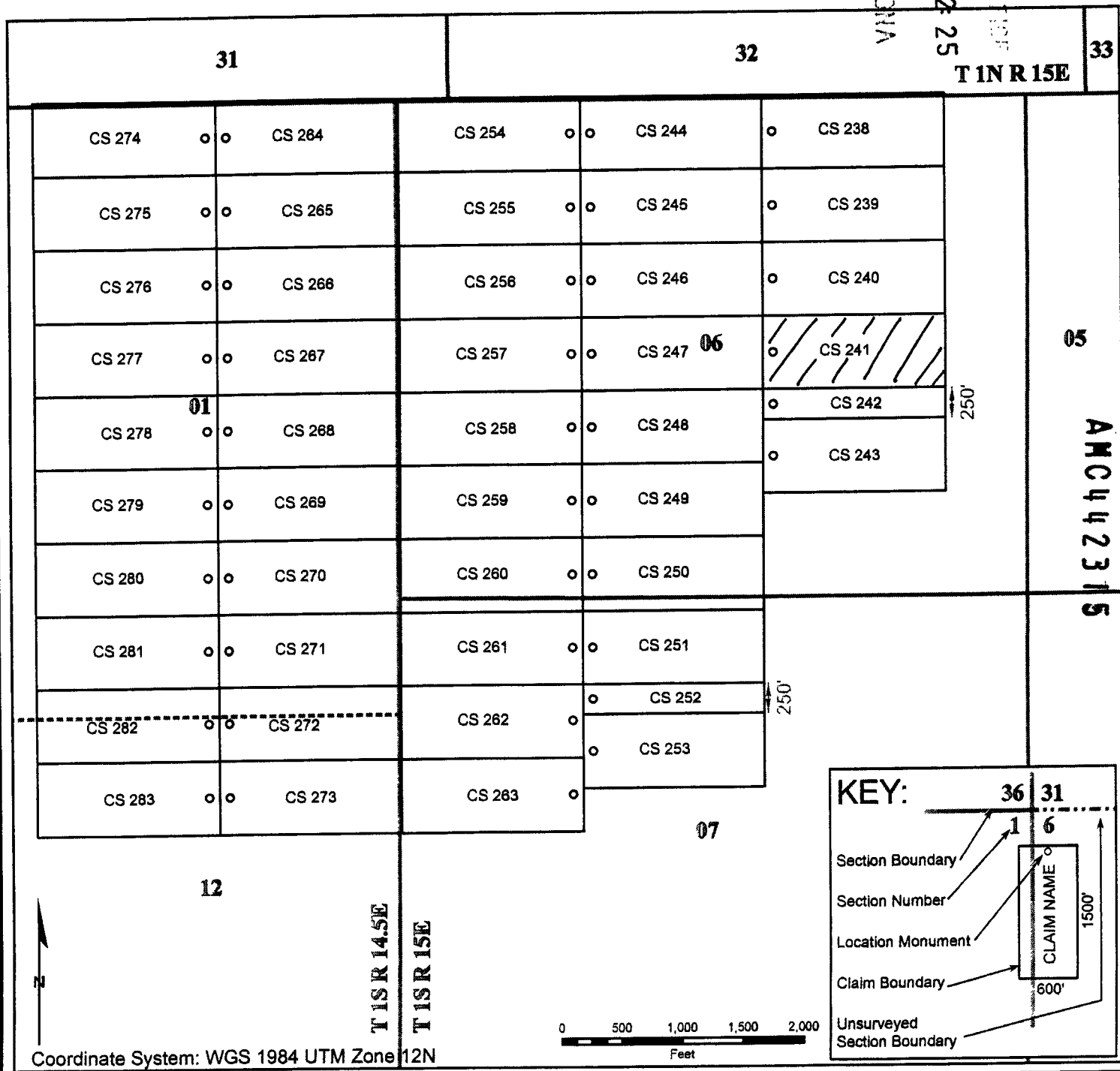
LOCATOR (s)  Chris Coel
Print name & signature Agent for: Bronco Creek Exploration, Inc.

Lode Mining Claim Map

Map of the CS 241 Lode Claim

Map prepared from an actual field survey of said Lode Claim and attached to and hereby made a part of the Location Notice

1. Name and address of Locator of Claim: Bronco Creek Exploration Inc., 1815 E Winsett St., Tucson, AZ 85719
2. The Lode Mining Claim is located in section(s) 6, T 1S, R 15E, Gila and Salt River Base and Meridian, Gila County, Arizona.
3. The corner, center-line, and location monuments are made up of 2" x 2" x 5' wooden posts marked with metal tags.
4. All Claims are 1,500' long and 600' wide unless otherwise noted on map.
5. The northwest corner of claim CS 238 is approximately 2,595 feet east and 5,103 feet south of the surveyed northeast corner section marker of Sec. 31, T 1N, R 15E, Gila and Salt River Base and Meridian.



When recorded, return to:

Bronco Creek Exploration, Inc
1815 E. Winsett St.
Tucson, AZ 85719

RECEIVED
B.M. & S. OFFICE
2017 MAR - 1 P 2:25
PUEBLO, ARIZONA

LOCATION NOTICE FOR LODE MINING CLAIM

NOTICE IS HEREBY GIVEN that the **CS 242**
loade mining claim has been located by:
Bronco Creek Exploration, Inc.
1815 E. Winsett St., Tucson, Arizona 85719.

The general course of this claim is **east-west** and it is situated in **Gila** County, Arizona. This claim is **250** feet in width and **1,500** feet in length. This claim runs from the location monument on which this location notice is posted approximately **1,480** feet in an **east** direction to the **east** end line and **20** feet in a **west** direction to the **west** end line. This claim is marked by six monuments, one at each corner and one at the center of each end line of the claim.

The location monument on which this notice is posted is situated within Section **6**, Township **1S**, Range **15E**, Gila Salt River Base and Meridian, Arizona and this claim encompasses portions of the following quarter section(s), section(s), Township(s) and Range(s):

SE ¼ Sec. 6, T 1S, R 15E


Gila Salt River Base and Meridian, Arizona.

The locality of this claim with reference to some natural object or permanent monument and additional information (if any) concerning its locality are as follows: The northwest corner of the claim is approximately:

2,595 feet east and **7,503** feet south of the northeast section marker of Sec. 31, T 1N, R 15E.

The information above is depicted on attached map.

DATED AND POSTED on the ground this 2nd day of February, 2017.

LOCATOR (s)  Chris Creel
Print name & signature Agent for: Bronco Creek Exploration, Inc.

AMC442316

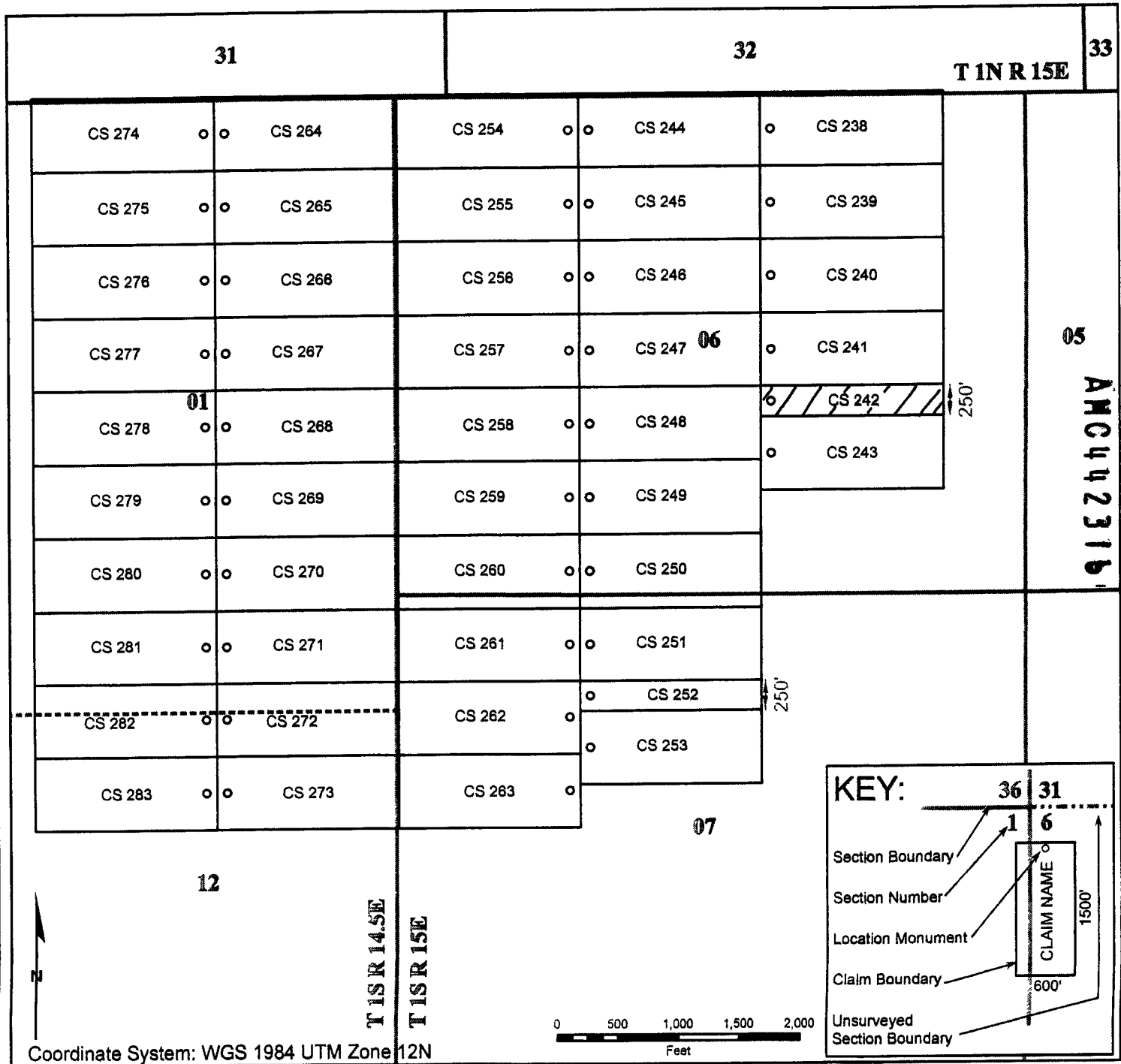
Lode Mining Claim Map

Map of the CS 242 Lode Claim

Map prepared from an actual field survey of said Lode Claim and attached to and hereby made a part of the Location Notice

1. Name and address of Locator of Claim: Bronco Creek Exploration Inc., 1815 E Winsett St., Tucson, AZ 85719
2. The Lode Mining Claim is located in section(s) 6, T 1S, R 15E, Gila and Salt River Base and Meridian, Gila County, Arizona.
3. The corner, center-line, and location monuments are made up of 2" x 2" x 5' wooden posts marked with metal tags.
4. All Claims are 1,500' long and 600' wide unless otherwise noted on map.
5. The northwest corner of claim CS 238 is approximately 2,595 feet east and 5,103 feet south of the surveyed northeast corner section marker of Sec. 31, T 1N, R 15E, Gila and Salt River Base and Meridian.

RECEIVED
 2011 MAR -1 P 2:25
 GILA COUNTY, ARIZONA



When recorded, return to

Bronco Creek Exploration, Inc
1815 E. Winsett St.
Tucson, AZ 85719

RECEIVED
COUNTY CLERK
2017 MAR -1 P 2:25
PHOENIX, ARIZONA

LOCATION NOTICE FOR LODE MINING CLAIM

NOTICE IS HEREBY GIVEN that the **CS 243**
loade mining claim has been located by:
Bronco Creek Exploration, Inc.
1815 E. Winsett St., Tucson, Arizona 85719.

The general course of this claim is **east-west** and it is situated in **Gila County, Arizona**. This claim is **600** feet in width and **1,500** feet in length. This claim runs from the location monument on which this location notice is posted approximately **1,480** feet in an **east** direction to the **east** end line and **20** feet in a **west** direction to the **west** end line. This claim is marked by six monuments, one at each corner and one at the center of each end line of the claim.

The location monument on which this notice is posted is situated within Section **6**, Township **1S**, Range **15E**, Gila Salt River Base and Meridian, Arizona and this claim encompasses portions of the following quarter section(s), section(s), Township(s) and Range(s):

SE ¼ Sec. 6, T 1S, R 15E

Gila Salt River Base and Meridian, Arizona.

The locality of this claim with reference to some natural object or permanent monument and additional information (if any) concerning its locality are as follows: The northwest corner of the claim is approximately:

2,595 feet east and **7,753** feet south of the northeast section marker of Sec. 31, T 1N, R 15E.

The information above is depicted on attached map.

DATED AND POSTED on the ground this 2nd day of February, 2017.

LOCATOR (s)


Print name & signature


Agent for: Bronco Creek Exploration, Inc.

Form MCF100
Revised July 2014

AMC442317

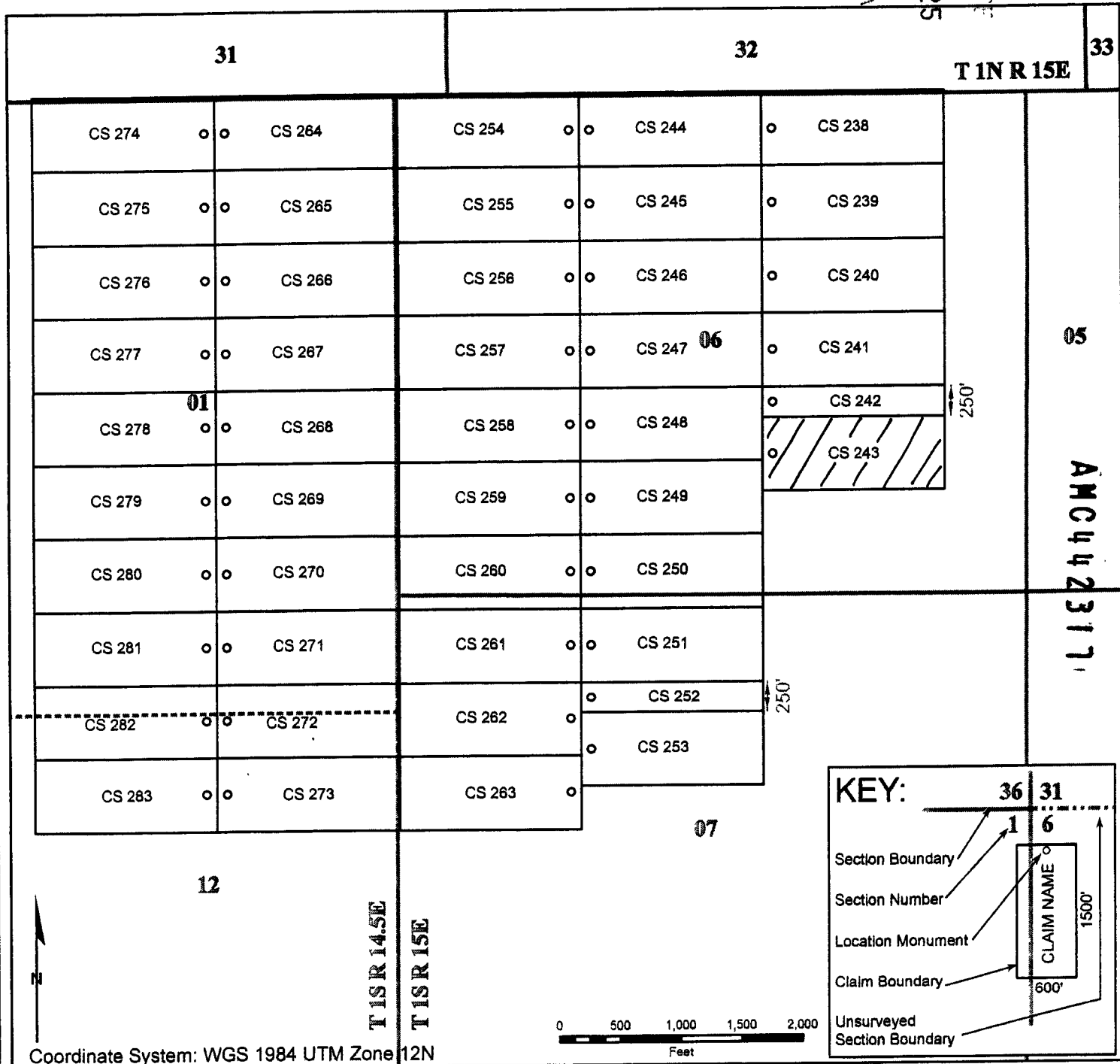
Lode Mining Claim Map

Map of the CS 243 Lode Claim

Map prepared from an actual field survey of said Lode Claim and attached to and hereby made a part of the Location Notice

1. Name and address of Locator of Claim: Bronco Creek Exploration Inc., 1815 E Winsett St., Tucson, AZ 85719
2. The Lode Mining Claim is located in section(s) 6, T 1S, R 15E, Gila and Salt River Base and Meridian, Gila County, Arizona.
3. The corner, center-line, and location monuments are made up of 2" x 2" x 5' wooden posts marked with metal tags.
4. All Claims are 1,500' long and 600' wide unless otherwise noted on map.
5. The northwest corner of claim CS 238 is approximately 2,595 feet east and 5,103 feet south of the surveyed northeast corner section marker of Sec. 31, T 1N, R 15E, Gila and Salt River Base and Meridian.

RECEIVED
 GILA COUNTY, ARIZONA
 2011 MAR - 1 PM 2:25



When recorded, return to,

Bronco Creek Exploration, Inc
1815 E. Winsett St.
Tucson, AZ 85719

RECEIVED
ELM AVE
2017 MAR -1 P 2:25
TUCSON, ARIZONA

LOCATION NOTICE FOR LODE MINING CLAIM

NOTICE IS HEREBY GIVEN that the **CS 244**
lode mining claim has been located by:
Bronco Creek Exploration, Inc.
1815 E. Winsett St., Tucson, Arizona 85719.

The general course of this claim is **east-west** and it is situated in **Gila** County, Arizona. This claim is **600** feet in width and **1,500** feet in length. This claim runs from the location monument on which this location notice is posted approximately **1,480** feet in an **east** direction to the **east** end line and **20** feet in a **west** direction to the **west** end line. This claim is marked by six monuments, one at each corner and one at the center of each end line of the claim.

The location monument on which this notice is posted is situated within Section **6**, Township **1S**, Range **15E**, Gila Salt River Base and Meridian, Arizona and this claim encompasses portions of the following quarter section(s), section(s), Township(s) and Range(s):

NW ¼, NE ¼ Sec. 6, T 1S, R 15E and SW ¼ Sec. 32, T 1N, R 15E

Gila Salt River Base and Meridian, Arizona.

The locality of this claim with reference to some natural object or permanent monument and additional information (if any) concerning its locality are as follows: The northwest corner of the claim is approximately:

1,095 feet east and **5,103** feet south of the northeast section marker of Sec. 31, T 1N, R 15E.

The information above is depicted on attached map.

DATED AND POSTED on the ground this 2nd day of February, 2017.

LOCATOR (s) Robert Rowe
Print name & signature


Agent for: Bronco Creek Exploration, Inc.

Form MCF100
Revised July 2014

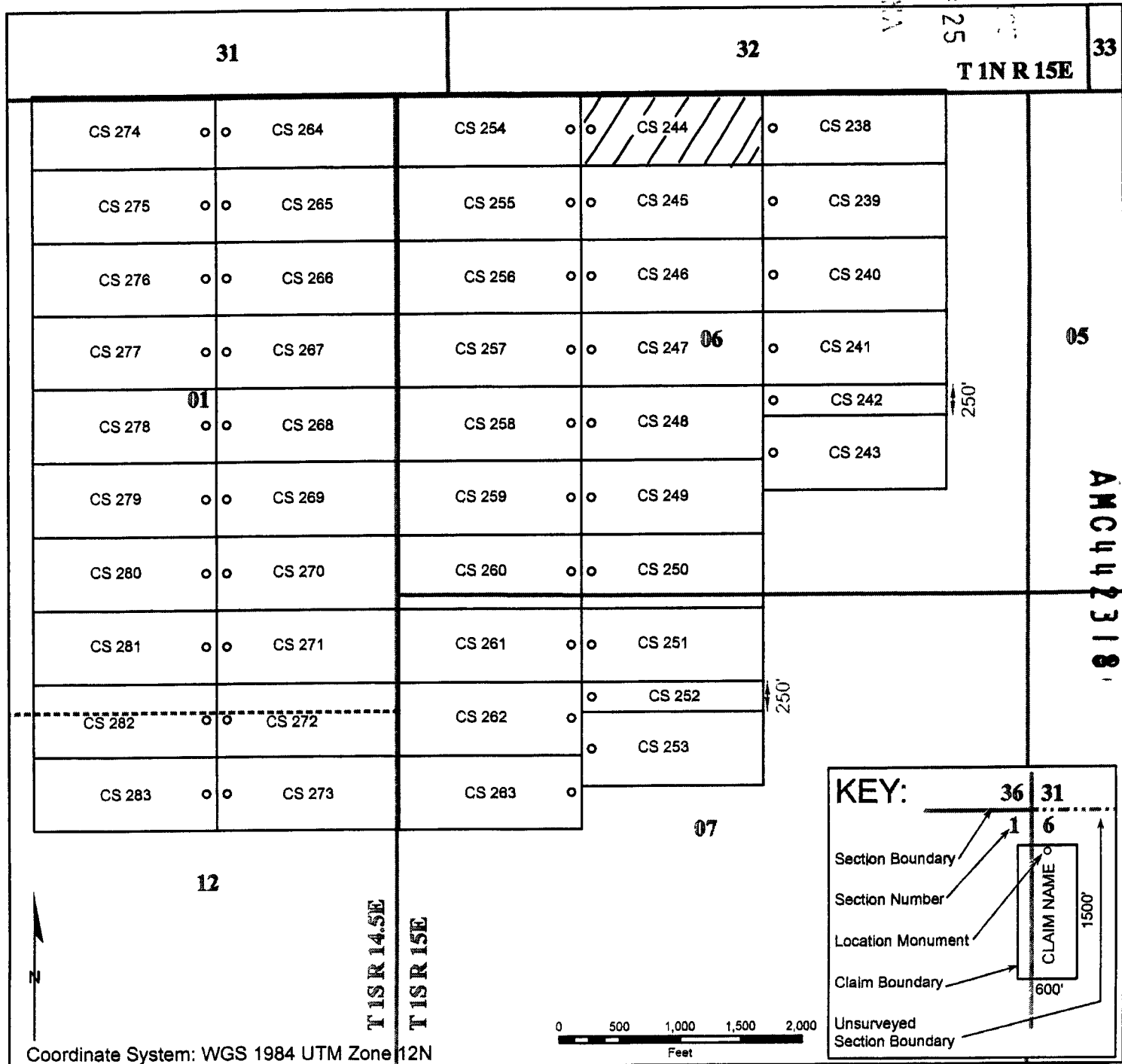
AMC442318

Lode Mining Claim Map

Map of the CS 244 Lode Claim

Map prepared from an actual field survey of said Lode Claim and attached to and hereby made a part of the Location Notice

1. Name and address of Locator of Claim: Bronco Creek Exploration Inc., 1815 E Winsett St., Tucson, AZ 85719
2. The Lode Mining Claim is located in section(s) 6, T 1S, R 15E, and section(s) 32, T 1N, R 15E, Gila and Salt River Base and Meridian, Gila County, Arizona.
3. The corner, center-line, and location monuments are made up of 2" x 2" x 5' wooden posts marked with metal tags.
4. All Claims are 1,500' long and 600' wide unless otherwise noted on map.
5. The northwest corner of claim CS 238 is approximately 2,595 feet east and 5,103 feet south of the surveyed northeast corner section marker of Sec. 31, T 1N, R 15E, Gila and Salt River Base and Meridian.



When recorded, return to

Bronco Creek Exploration, Inc
1815 E. Winsett St.
Tucson, AZ 85719

LOCATION NOTICE FOR LODE MINING CLAIM

NOTICE IS HEREBY GIVEN that the **CS 245**
lode mining claim has been located by:
Bronco Creek Exploration, Inc.
1815 E. Winsett St., Tucson, Arizona 85719.

The general course of this claim is **east-west** and it is situated in **Gila** County, Arizona. This claim is **600** feet in width and **1,500** feet in length. This claim runs from the location monument on which this location notice is posted approximately **1,480** feet in an **east** direction to the **east** end line and **20** feet in a **west** direction to the **west** end line. This claim is marked by six monuments, one at each corner and one at the center of each end line of the claim.

The location monument on which this notice is posted is situated within Section **6**, Township **1S**, Range **15E**, Gila Salt River Base and Meridian, Arizona and this claim encompasses portions of the following quarter section(s), section(s), Township(s) and Range(s):

NW ¼ and NE ¼ Sec. 6, T 1S, R 15E

Gila Salt River Base and Meridian, Arizona.

The locality of this claim with reference to some natural object or permanent monument and additional information (if any) concerning its locality are as follows: The northwest corner of the claim is approximately:

1,095 feet east and **5,703** feet south of the northeast section marker of Sec. 31, T 1N, R 15E.

The information above is depicted on attached map.

DATED AND POSTED on the ground this 2nd day of February, 2017.

LOCATOR (s) Robert Howe

Print name & signature

Agent for: Bronco Creek Exploration, Inc.

Form MCF100
Revised July 2014

RECEIVED
CLERK OF SUPERIOR COURT
2017 MAR - 1 P 2:25
TUCSON, ARIZONA

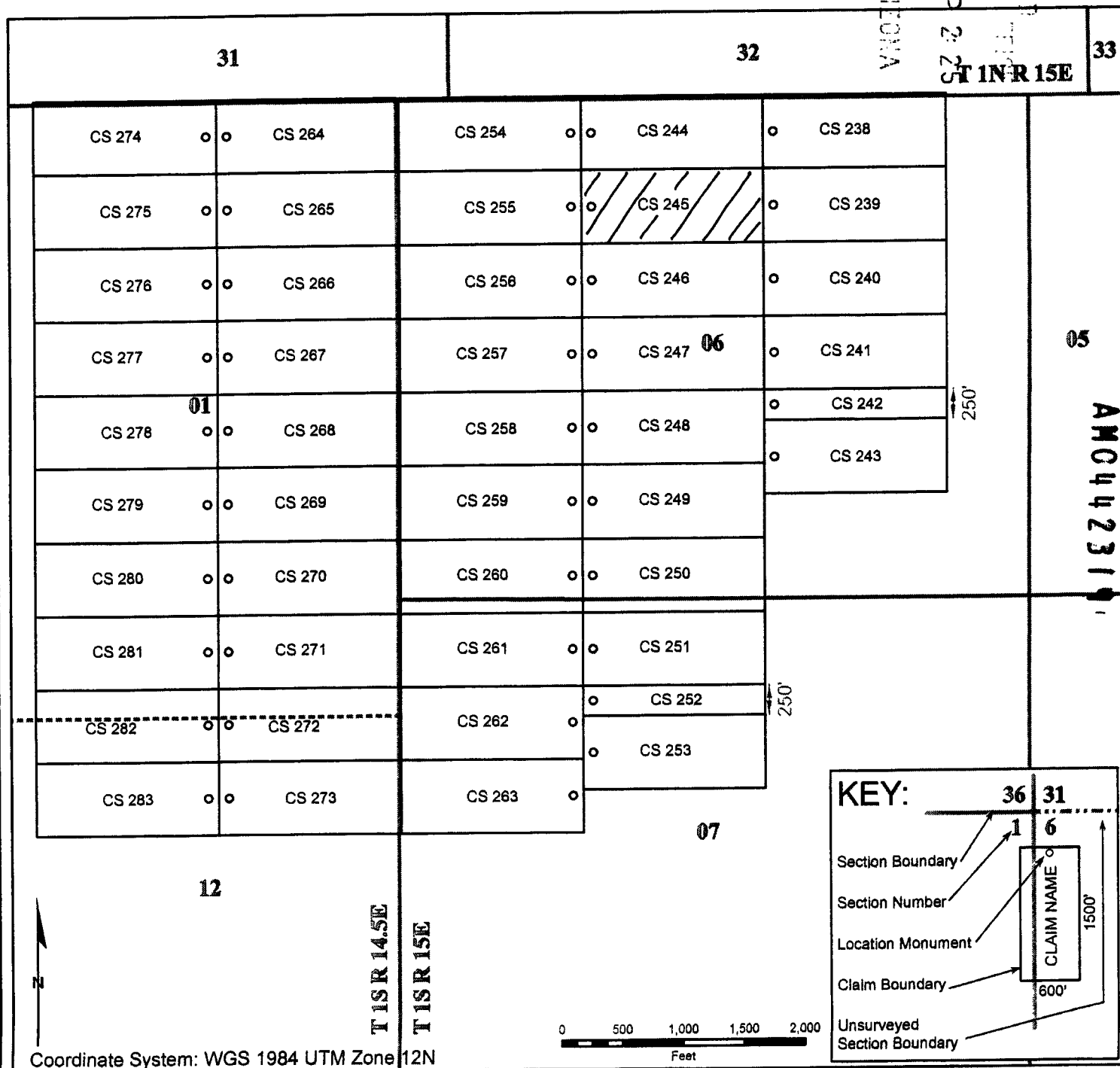
AMC442319

Lode Mining Claim Map

Map of the CS 245 Lode Claim

Map prepared from an actual field survey of said Lode Claim and attached to and hereby made a part of the Location Notice

1. Name and address of Locator of Claim: Bronco Creek Exploration Inc., 1815 E Winsett St., Tucson, AZ 85719
2. The Lode Mining Claim is located in section(s) 6, T 1S, R 15E, Gila and Salt River Base and Meridian, Gila County, Arizona.
3. The corner, center-line, and location monuments are made up of 2" x 2" x 5' wooden posts marked with metal tags
4. All Claims are 1,500' long and 600' wide unless otherwise noted on map.
5. The northwest corner of claim CS 238 is approximately 2,595 feet east and 5,103 feet south of the surveyed northeast corner section marker of Sec. 31, T 1N, R 15E, Gila and Salt River Base and Meridian.



When recorded, return to

Bronco Creek Exploration, Inc
1815 E. Winsett St.
Tucson, AZ 85719

RECEIVED
PUBLIC RECORDS
2017 MAR - 1 P 2:25
TUCSON, ARIZONA

LOCATION NOTICE FOR LODE MINING CLAIM

NOTICE IS HEREBY GIVEN that the **CS 246**
lode mining claim has been located by:
Bronco Creek Exploration, Inc.
1815 E. Winsett St., Tucson, Arizona 85719.

The general course of this claim is **east-west** and it is situated in **Gila** County, Arizona. This claim is **600** feet in width and **1,500** feet in length. This claim runs from the location monument on which this location notice is posted approximately **1,480** feet in an **east** direction to the **east** end line and **20** feet in a **west** direction to the **west** end line. This claim is marked by six monuments, one at each corner and one at the center of each end line of the claim.

The location monument on which this notice is posted is situated within Section **6**, Township **1S**, Range **15E**, Gila Salt River Base and Meridian, Arizona and this claim encompasses portions of the following quarter section(s), section(s), Township(s) and Range(s):


NW ¼, NE ¼, SE ¼, and SW ¼ Sec. 6, T 1S, R 15E
Gila Salt River Base and Meridian, Arizona.

The locality of this claim with reference to some natural object or permanent monument and additional information (if any) concerning its locality are as follows: The northwest corner of the claim is approximately:

1,095 feet east and **6,303** feet south of the northeast section marker of Sec. 31, T 1N, R 15E.

The information above is depicted on attached map.

DATED AND POSTED on the ground this 2nd day of February, 2017.

LOCATOR (s) Robert Howe 
Print name & signature Agent for: Bronco Creek Exploration, Inc.

Form MCF100
Revised July 2014

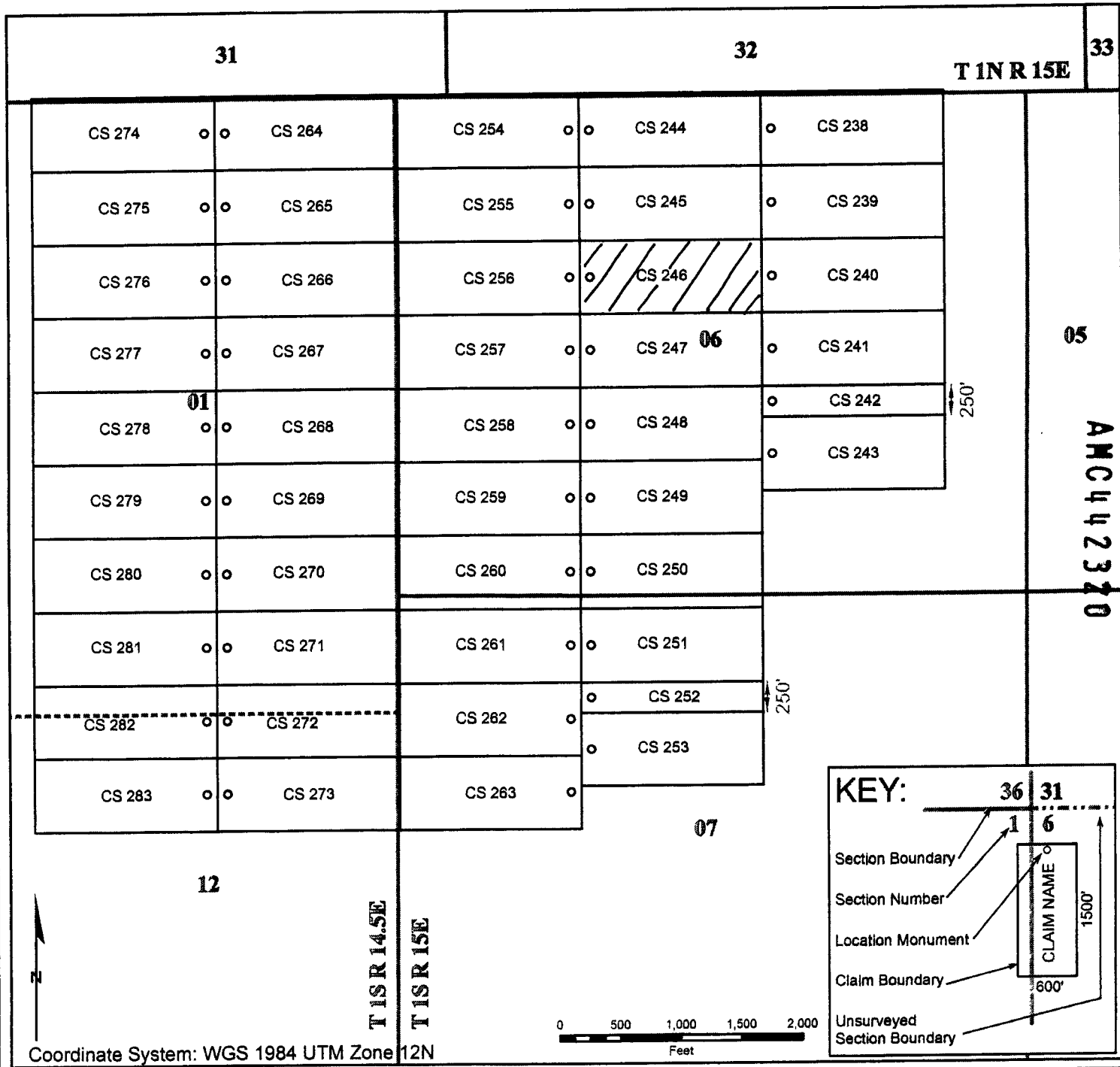
AMC442320

Lode Mining Claim Map

Map of the CS 276 Lode Claim

Map prepared from an actual field survey of said Lode Claim and attached to and hereby made a part of the Location Notice

1. Name and address of Locator of Claim: Bronco Creek Exploration Inc., 1815 E Winsett St., Tucson, AZ 85719
2. The Lode Mining Claim is located in section(s) 6, T 1S, R 15E, Gila and Salt River Base and Meridian, Gila County, Arizona.
3. The corner, center-line, and location monuments are made up of 2" x 2" x 5' wooden posts marked with metal tags.
4. All Claims are 1,500' long and 600' wide unless otherwise noted on map.
5. The northwest corner of claim CS 238 is approximately 2,595 feet east and 5,103 feet south of the surveyed northeast corner section marker of Sec. 31, T 1N, R 15E, Gila and Salt River Base and Meridian.



When recorded, return to

Bronco Creek Exploration, Inc
1815 E. Winsett St.
Tucson, AZ 85719

RECEIVED
BUREAU OF LAND MANAGEMENT
2017 MAR - 1 P 2:25
PHOENIX, ARIZONA

LOCATION NOTICE FOR LODE MINING CLAIM

NOTICE IS HEREBY GIVEN that the **CS 247**
lode mining claim has been located by:
Bronco Creek Exploration, Inc.
1815 E. Winsett St., Tucson, Arizona 85719.

The general course of this claim is **east-west** and it is situated in **Gila** County, Arizona. This claim is **600** feet in width and **1,500** feet in length. This claim runs from the location monument on which this location notice is posted approximately **1,480** feet in an **east** direction to the **east** end line and **20** feet in a **west** direction to the **west** end line. This claim is marked by six monuments, one at each corner and one at the center of each end line of the claim.

The location monument on which this notice is posted is situated within Section **6**, Township **1S**, Range **15E**, Gila Salt River Base and Meridian, Arizona and this claim encompasses portions of the following quarter section(s), section(s), Township(s) and Range(s):

SE ¼ and SW ¼ Sec. 6, T 1S, R 15E


Gila Salt River Base and Meridian, Arizona.

The locality of this claim with reference to some natural object or permanent monument and additional information (if any) concerning its locality are as follows: The northwest corner of the claim is approximately:

1,095 feet east and **6,903** feet south of the northeast section marker of Sec. 31, T 1N, R 15E.

The information above is depicted on attached map.

DATED AND POSTED on the ground this 2nd day of February, 2017.

LOCATOR (s) Robert Rowe 
Print name & signature Agent for: Bronco Creek Exploration, Inc.

Form MCF100
Revised July 2014

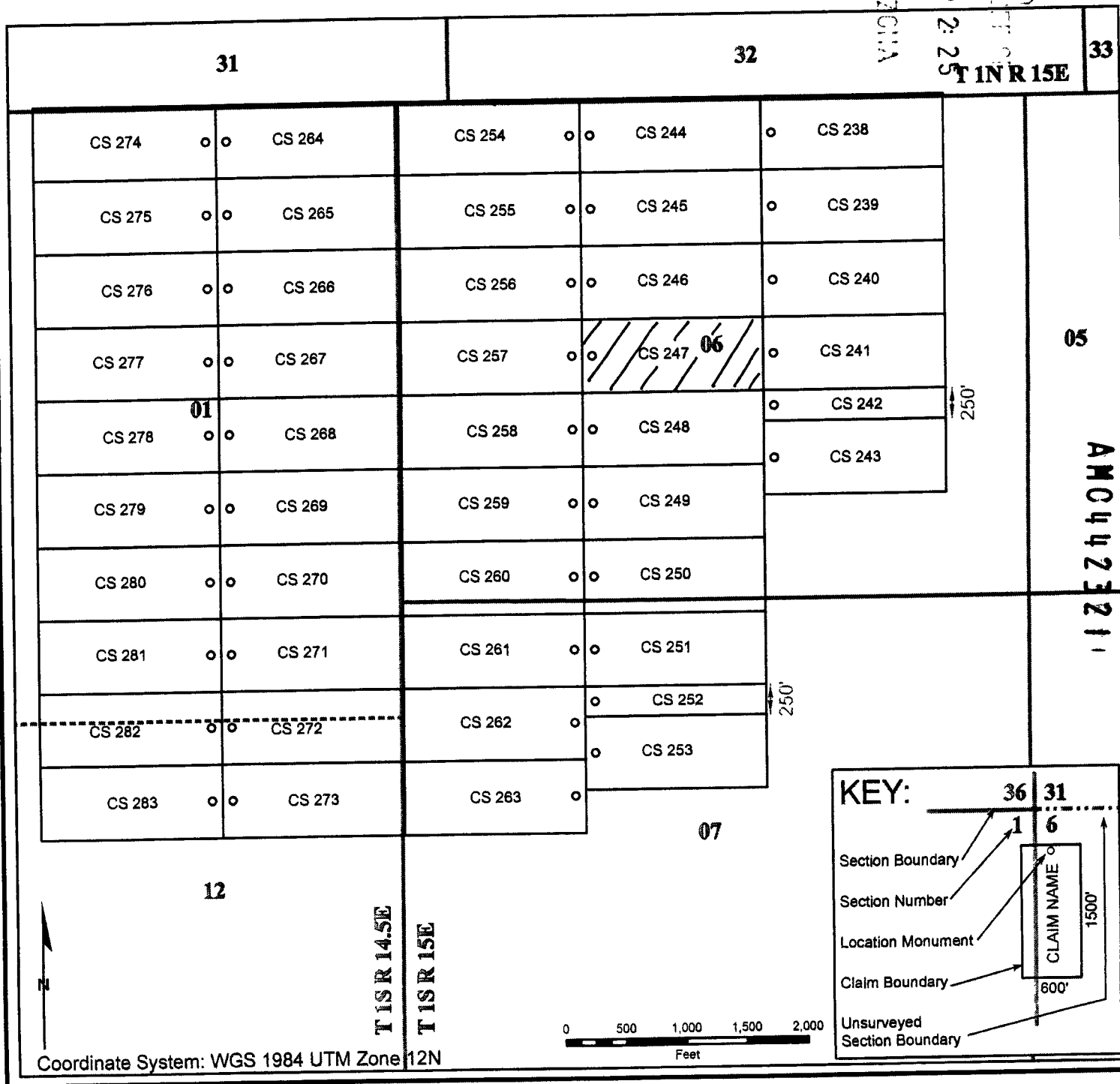
AMC442321

Lode Mining Claim Map

Map of the CS 247 Lode Claim

Map prepared from an actual field survey of said Lode Claim and attached to and hereby made a part of the Location Notice

1. Name and address of Locator of Claim: Bronco Creek Exploration Inc., 1815 E Winsett St., Tucson, AZ 85719
2. The Lode Mining Claim is located in section(s) 6, T 1S, R 15E, Gila and Salt River Base and Meridian, Gila County, Arizona.
3. The corner, center-line, and location monuments are made up of 2" x 2" x 5' wooden posts marked with metal tags
4. All Claims are 1,500' long and 600' wide unless otherwise noted on map.
5. The northwest corner of claim CS 238 is approximately 2,595 feet east and 5,103 feet south of the surveyed northeast corner section marker of Sec. 31, T 1N, R 15E, Gila and Salt River Base and Meridian.



When recorded, return to:

Bronco Creek Exploration, Inc
1815 E. Winsett St.
Tucson, AZ 85719

RECEIVED
CLM ADJUTANT GENERAL
2017 MAR -1 P 2:25
TUCSON, ARIZONA

LOCATION NOTICE FOR LODE MINING CLAIM

NOTICE IS HEREBY GIVEN that the **CS 248**
lode mining claim has been located by:
Bronco Creek Exploration, Inc.
1815 E. Winsett St., Tucson, Arizona 85719.

The general course of this claim is **east-west** and it is situated in **Gila** County, Arizona. This claim is **600** feet in width and **1,500** feet in length. This claim runs from the location monument on which this location notice is posted approximately **1,480** feet in an **east** direction to the **east** end line and **20** feet in a **west** direction to the **west** end line. This claim is marked by six monuments, one at each corner and one at the center of each end line of the claim.

The location monument on which this notice is posted is situated within Section **6**, Township **1S**, Range **15E**, Gila Salt River Base and Meridian, Arizona and this claim encompasses portions of the following quarter section(s), section(s), Township(s) and Range(s):

SE ¼ and SW ¼ Sec. 6, T 1S, R 15E

Gila Salt River Base and Meridian, Arizona.

The locality of this claim with reference to some natural object or permanent monument and additional information (if any) concerning its locality are as follows: The northwest corner of the claim is approximately:

1,095 feet east and **7,503** feet south of the northeast section marker of Sec. 31, T 1N, R 15E.

The information above is depicted on attached map.

DATED AND POSTED on the ground this 2nd day of February, 2017.

LOCATOR (s) Robert Howe
Print name & signature

[Signature]
Agent for: Bronco Creek Exploration, Inc.

Form MCF100
Revised July 2014

AMC442322

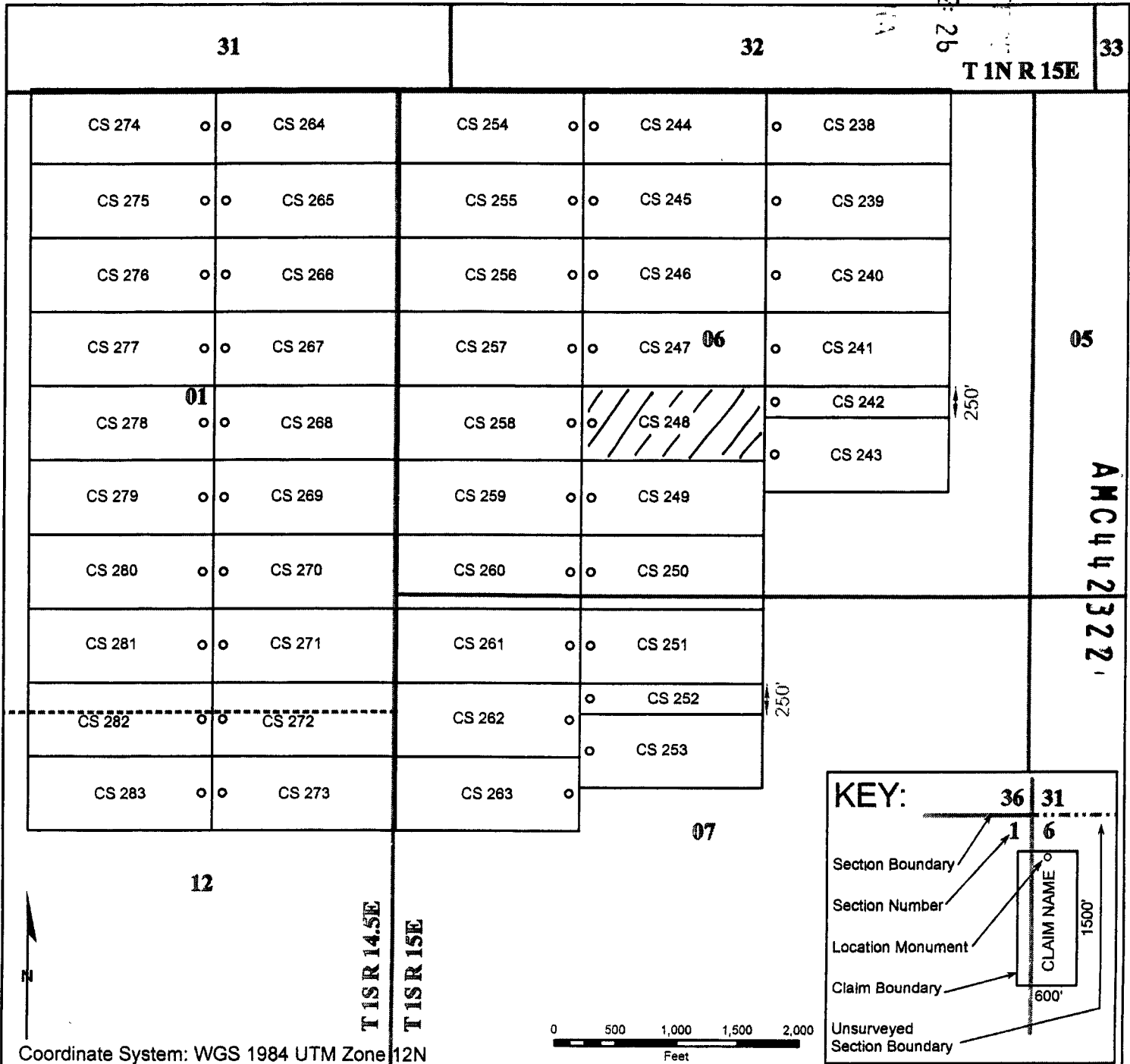
Lode Mining Claim Map

Map of the CS 248 Lode Claim

Map prepared from an actual field survey of said Lode Claim and attached to and hereby made a part of the Location Notice

1. Name and address of Locator of Claim: Bronco Creek Exploration Inc., 1815 E Winsett St., Tucson, AZ 85719
2. The Lode Mining Claim is located in section(s) 6, T 1S, R 15E, Gila and Salt River Base and Meridian, Gila County, Arizona.
3. The corner, center-line, and location monuments are made up of 2" x 2" x 5' wooden posts marked with metal tags.
4. All Claims are 1,500' long and 600' wide unless otherwise noted on map.
5. The northwest corner of claim CS 238 is approximately 2,595 feet east and 5,103 feet south of the surveyed northeast corner section marker of Sec. 31, T 1N, R 15E, Gila and Salt River Base and Meridian.

RECEIVED
MAR - 1 2 26
GILA COUNTY, ARIZONA



When recorded, return to.

Bronco Creek Exploration, Inc
1815 E. Winsett St.
Tucson, AZ 85719

RECEIVED
BLM ARIZONA
2017 MAR - 1 PM 2:26
TUCSON, ARIZONA

LOCATION NOTICE FOR LODE MINING CLAIM

NOTICE IS HEREBY GIVEN that the **CS 249**
lode mining claim has been located by:
Bronco Creek Exploration, Inc.
1815 E. Winsett St., Tucson, Arizona 85719.

The general course of this claim is **east-west** and it is situated in **Gila** County, Arizona. This claim is **600** feet in width and **1,500** feet in length. This claim runs from the location monument on which this location notice is posted approximately **1,480** feet in an **east** direction to the **east** end line and **20** feet in a **west** direction to the **west** end line. This claim is marked by six monuments, one at each corner and one at the center of each end line of the claim.

The location monument on which this notice is posted is situated within Section **6**, Township **1S**, Range **15E**, Gila Salt River Base and Meridian, Arizona and this claim encompasses portions of the following quarter section(s), section(s), Township(s) and Range(s):

SE ¼ and SW ¼ Sec. 6, T 1S, R 15E


Gila Salt River Base and Meridian, Arizona.

The locality of this claim with reference to some natural object or permanent monument and additional information (if any) concerning its locality are as follows: The northwest corner of the claim is approximately:

1,095 feet east and **8,103** feet south of the northeast section marker of Sec. 31, T 1N, R 15E.

The information above is depicted on attached map.

DATED AND POSTED on the ground this 2nd day of February, 2017.

LOCATOR (s) Robert Rowe 
Print name & signature Agent for: Bronco Creek Exploration, Inc.

Form MCF100
Revised July 2014

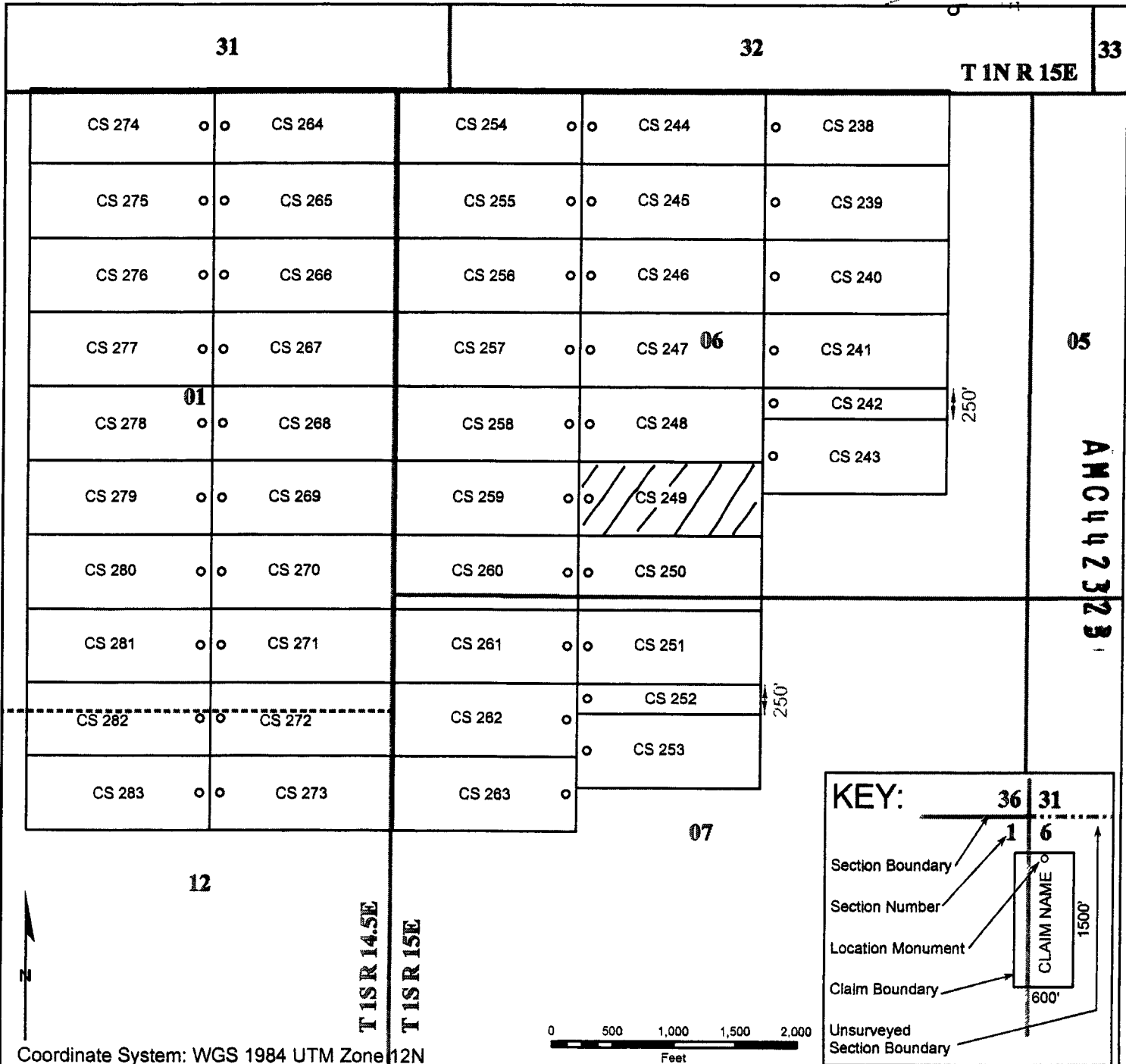
AM0442323

Lode Mining Claim Map

Map of the CS 249 Lode Claim

Map prepared from an actual field survey of said Lode Claim and attached to and hereby made a part of the Location Notice

1. Name and address of Locator of Claim: Bronco Creek Exploration Inc., 1815 E Winsett St., Tucson, AZ 85719
2. The Lode Mining Claim is located in section(s) 6, T 1S, R 15E, Gila and Salt River Base and Meridian, Gila County, Arizona.
3. The corner, center-line, and location monuments are made up of 2" x 2" x 5' wooden posts marked with metal tags.
4. All Claims are 1,500' long and 600' wide unless otherwise noted on map.
5. The northwest corner of claim CS 238 is approximately 2,595 feet east and 5,103 feet south of the surveyed northeast corner section marker of Sec. 31, T 1N, R 15E, Gila and Salt River Base and Meridian.



When recorded, return to.

Bronco Creek Exploration, Inc
1815 E. Winsett St.
Tucson, AZ 85719

PHOENIX, ARIZONA

2017 MAR - 1 P 2: 26

RECEIVED
COUNTY CLERK
GILA COUNTY, ARIZONA

LOCATION NOTICE FOR LODE MINING CLAIM

NOTICE IS HEREBY GIVEN that the **CS 250**
lode mining claim has been located by:
Bronco Creek Exploration, Inc.
1815 E. Winsett St., Tucson, Arizona 85719.

The general course of this claim is **east-west** and it is situated in **Gila County, Arizona**. This claim is **600** feet in width and **1,500** feet in length. This claim runs from the location monument on which this location notice is posted approximately **1,480** feet in an **east** direction to the **east** end line and **20** feet in a **west** direction to the **west** end line. This claim is marked by six monuments, one at each corner and one at the center of each end line of the claim.

The location monument on which this notice is posted is situated within Section **6**, Township **1S**, Range **15E**, Gila Salt River Base and Meridian, Arizona and this claim encompasses portions of the following quarter section(s), section(s), Township(s) and Range(s):

SE ¼, SW ¼ Sec. 6 and NE ¼, NW ¼ Sec. 7, T 1S, R 15E

Gila Salt River Base and Meridian, Arizona.

The locality of this claim with reference to some natural object or permanent monument and additional information (if any) concerning its locality are as follows: The northwest corner of the claim is approximately:

1,095 feet east and **8,703** feet south of the northeast section marker of Sec. 31, T 1N, R 15E.

The information above is depicted on attached map.

DATED AND POSTED on the ground this 2nd day of February, 2017.

LOCATOR (s)

Robert Rowe

Print name & signature

[Signature]

Agent for: Bronco Creek Exploration, Inc.

Form MCF100
Revised July 2014

AMC442324

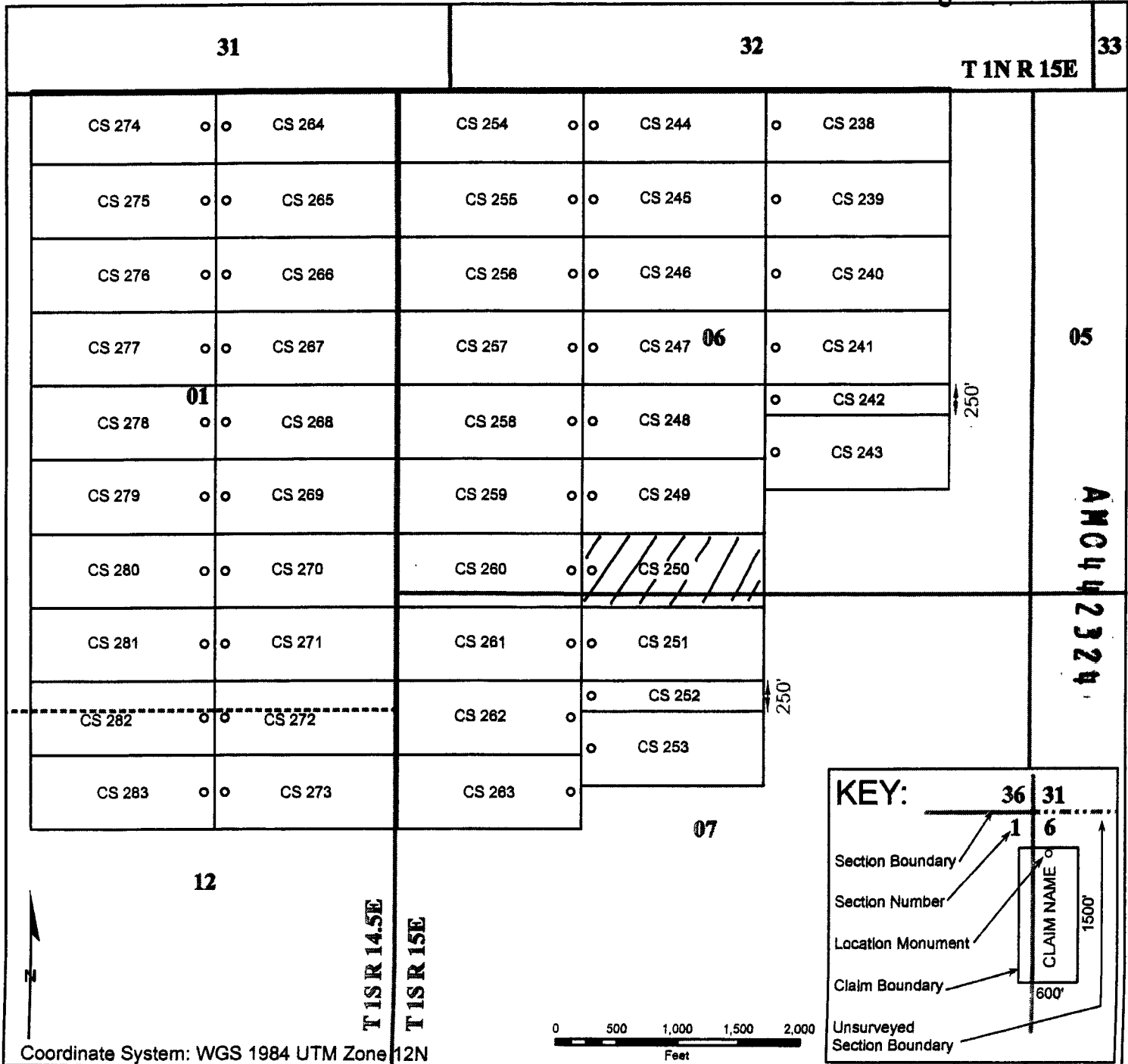
Lode Mining Claim Map

Map of the CS 250 Lode Claim

Map prepared from an actual field survey of said Lode Claim and attached to and hereby made a part of the Location Notice

1. Name and address of Locator of Claim: Bronco Creek Exploration Inc., 1815 E Winsett St., Tucson, AZ 85719
2. The Lode Mining Claim is located in section(s) 6, 7, T 1S, R 15E, Gila and Salt River Base and Meridian, Gila County, Arizona.
3. The corner, center-line, and location monuments are made up of 2" x 2" x 5' wooden posts marked with metal tags.
4. All Claims are 1,500' long and 600' wide unless otherwise noted on map.
5. The northwest corner of claim CS 238 is approximately 2,595 feet east and 5,103 feet south of the surveyed northeast corner section marker of Sec. 31, T 1N, R 15E, Gila and Salt River Base and Meridian.

RECEIVED
GILA COUNTY, ARIZONA
2017 MAR -1 PM 2:28



When recorded, return to.

Bronco Creek Exploration, Inc
1815 E. Winsett St.
Tucson, AZ 85719

RECEIVED
DEPARTMENT OF
2017 MAR - 1 P 2:26
TOLSON, ARIZONA

LOCATION NOTICE FOR LODE MINING CLAIM

NOTICE IS HEREBY GIVEN that the **CS 251**
lode mining claim has been located by:
Bronco Creek Exploration, Inc.
1815 E. Winsett St., Tucson, Arizona 85719.

The general course of this claim is **east-west** and it is situated in **Gila County, Arizona**. This claim is **600** feet in width and **1,500** feet in length. This claim runs from the location monument on which this location notice is posted approximately **1,480** feet in an **east** direction to the **east** end line and **20** feet in a **west** direction to the **west** end line. This claim is marked by six monuments, one at each corner and one at the center of each end line of the claim.

The location monument on which this notice is posted is situated within Section **7**, Township **1S**, Range **15E**, Gila Salt River Base and Meridian, Arizona and this claim encompasses portions of the following quarter section(s), section(s), Township(s) and Range(s):

NE ¼, NW ¼ Sec. 7, T 1S, R 15E

Gila Salt River Base and Meridian, Arizona.

The locality of this claim with reference to some natural object or permanent monument and additional information (if any) concerning its locality are as follows: The northwest corner of the claim is approximately:

1,095 feet east and **9,303** feet south of the northeast section marker of Sec. 31, T 1N, R 15E.

The information above is depicted on attached map.

DATED AND POSTED on the ground this 2nd day of February, 2017.

LOCATOR (s) Robert Rowe
Print name & signature

[Signature]
Agent for: Bronco Creek Exploration, Inc.

Form MCF100
Revised July 2014

AMC442328

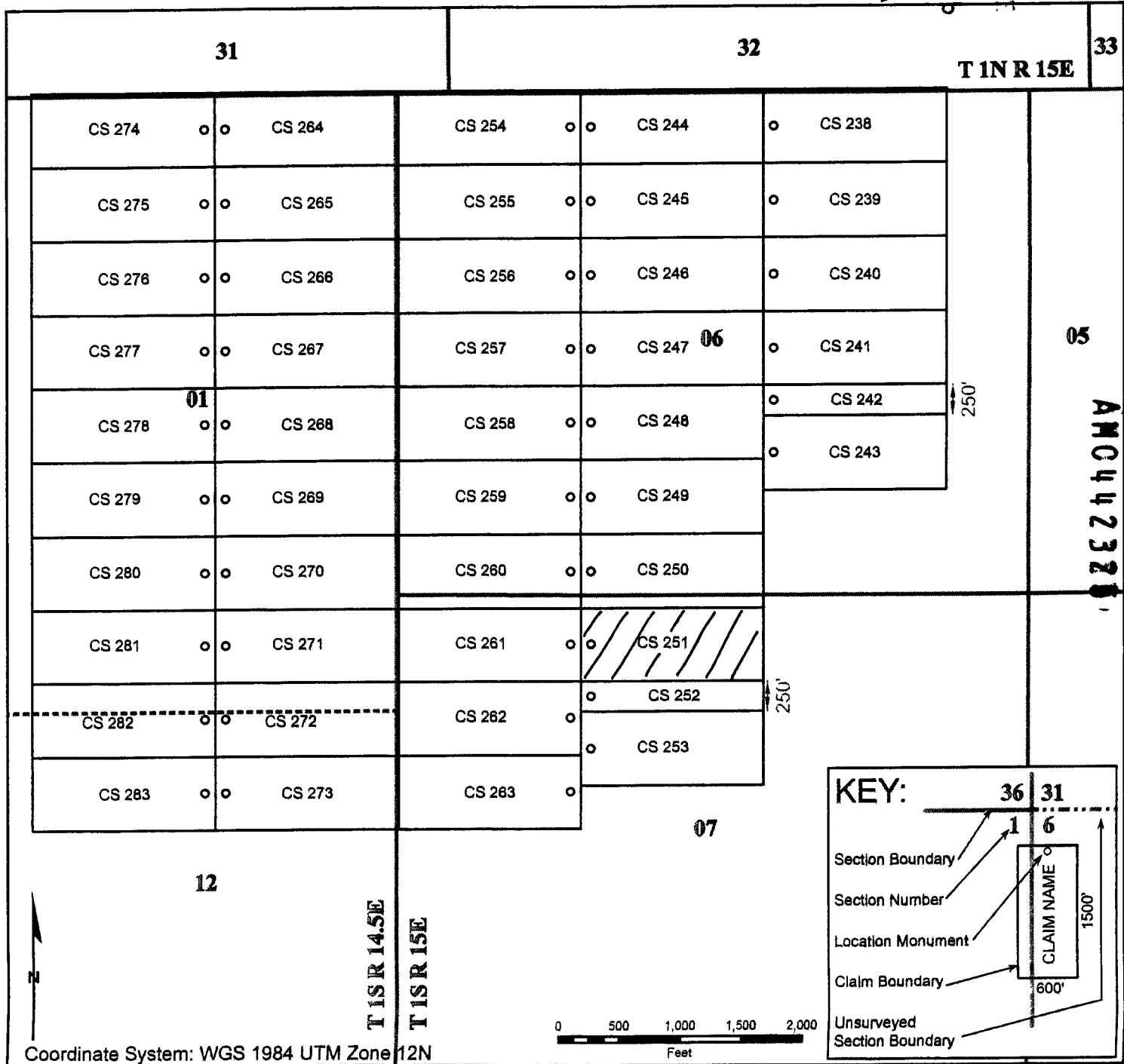
Lode Mining Claim Map

Map of the CS 251 Lode Claim

Map prepared from an actual field survey of said Lode Claim and attached to and hereby made a part of the Location Notice

1. Name and address of Locator of Claim: Bronco Creek Exploration Inc., 1815 E Winsett St., Tucson, AZ 85719
2. The Lode Mining Claim is located in section(s) 7, T 1S, R 15E, Gila and Salt River Base and Meridian, Gila County, Arizona.
3. The corner, center-line, and location monuments are made up of 2" x 2" x 5' wooden posts marked with metal tags.
4. All Claims are 1,500' long and 600' wide unless otherwise noted on map.
5. The northwest corner of claim CS 238 is approximately 2,595 feet east and 5,103 feet south of the surveyed northeast corner section marker of Sec. 31, T 1N, R 15E, Gila and Salt River Base and Meridian.

RECEIVED
MAR 1 1992
FEDERAL BUREAU OF SURVEY
HELEN, ARIZONA



When recorded, return to

Bronco Creek Exploration, Inc
1815 E. Winsett St.
Tucson, AZ 85719

LOCATION NOTICE FOR LODE MINING CLAIM

NOTICE IS HEREBY GIVEN that the **CS 252**
lode mining claim has been located by:
Bronco Creek Exploration, Inc.
1815 E. Winsett St., Tucson, Arizona 85719.

The general course of this claim is **east-west** and it is situated in **Gila** County, Arizona. This claim is **250** feet in width and **1,500** feet in length. This claim runs from the location monument on which this location notice is posted approximately **1,480** feet in an **east** direction to the **east** end line and **20** feet in a **west** direction to the **west** end line. This claim is marked by six monuments, one at each corner and one at the center of each end line of the claim.

The location monument on which this notice is posted is situated within Section **7**, Township **1S**, Range **15E**, Gila Salt River Base and Meridian, Arizona and this claim encompasses portions of the following quarter section(s), section(s), Township(s) and Range(s):

NE ¼, NW ¼ Sec. 7, T 1S, R 15E

Gila Salt River Base and Meridian, Arizona.

The locality of this claim with reference to some natural object or permanent monument and additional information (if any) concerning its locality are as follows: The northwest corner of the claim is approximately:

1,095 feet east and **9,903** feet south of the northeast section marker of Sec. 31, T 1N, R 15E.

The information above is depicted on attached map.

DATED AND POSTED on the ground this 2nd day of February, 2017.

LOCATOR (s)

Robert Rave
Print name & signature

[Signature]
Agent for: Bronco Creek Exploration, Inc.

Form MCF100
Revised July 2014

RECEIVED
BLM ARIZONA OFFICE
2017 MAR - 1 P 2:26
PHOENIX, ARIZONA

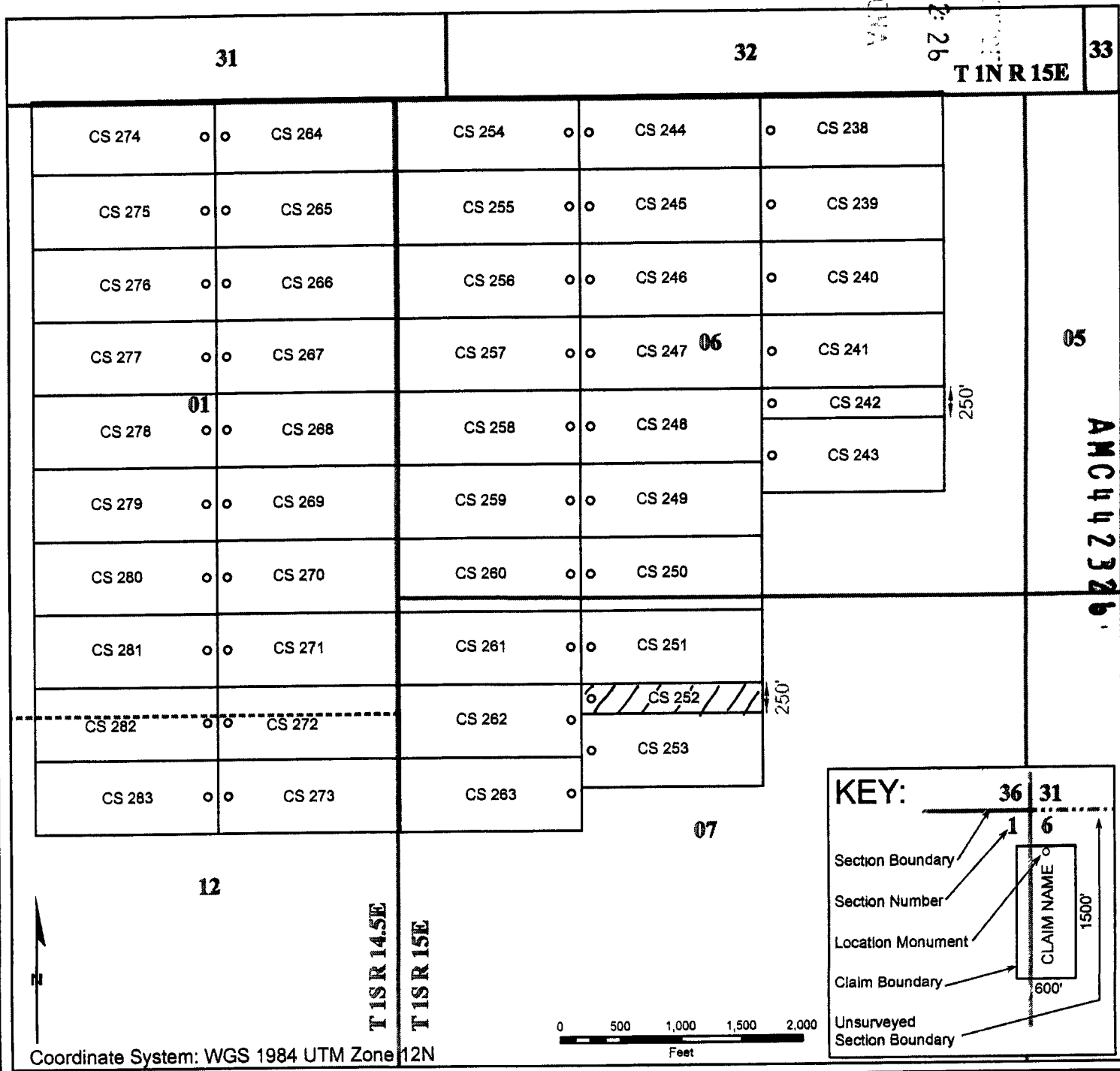
AN0442326

Lode Mining Claim Map

Map of the CS 252 Lode Claim

Map prepared from an actual field survey of said Lode Claim and attached to and hereby made a part of the Location Notice

1. Name and address of Locator of Claim: Bronco Creek Exploration Inc., 1815 E Winsett St., Tucson, AZ 85719
2. The Lode Mining Claim is located in section(s) 7, T 1S, R 15E, Gila and Salt River Base and Meridian, Gila County, Arizona.
3. The corner, center-line, and location monuments are made up of 2" x 2" x 5' wooden posts marked with metal tags.
4. All Claims are 1,500' long and 600' wide unless otherwise noted on map.
5. The northwest corner of claim CS 238 is approximately 2,595 feet east and 5,103 feet south of the surveyed northeast corner section marker of Sec. 31, T 1N, R 15E, Gila and Salt River Base and Meridian.



When recorded, return to.

Bronco Creek Exploration, Inc
1815 E. Winsett St.
Tucson, AZ 85719

RECEIVED
CLERK OF SUPERIOR COURT
2017 MAR -1 P 2:26
PHOENIX, ARIZONA

LOCATION NOTICE FOR LODE MINING CLAIM

NOTICE IS HEREBY GIVEN that the **CS 253**
lode mining claim has been located by:
Bronco Creek Exploration, Inc.
1815 E. Winsett St., Tucson, Arizona 85719.

The general course of this claim is **east-west** and it is situated in **Gila** County, Arizona. This claim is **600** feet in width and **1,500** feet in length. This claim runs from the location monument on which this location notice is posted approximately **1,480** feet in an **east** direction to the **east** end line and **20** feet in a **west** direction to the **west** end line. This claim is marked by six monuments, one at each corner and one at the center of each end line of the claim.

The location monument on which this notice is posted is situated within Section 7, Township **1S**, Range **15E**, Gila Salt River Base and Meridian, Arizona and this claim encompasses portions of the following quarter section(s), section(s), Township(s) and Range(s):

NE ¼, NW ¼ Sec. 7, T 1S, R 15E

Gila Salt River Base and Meridian, Arizona.

The locality of this claim with reference to some natural object or permanent monument and additional information (if any) concerning its locality are as follows: The northwest corner of the claim is approximately:

1,095 feet east and **10,153** feet south of the northeast section marker of Sec. 31, T 1N, R 15E.

The information above is depicted on attached map.

DATED AND POSTED on the ground this 2nd day of February, 2017.

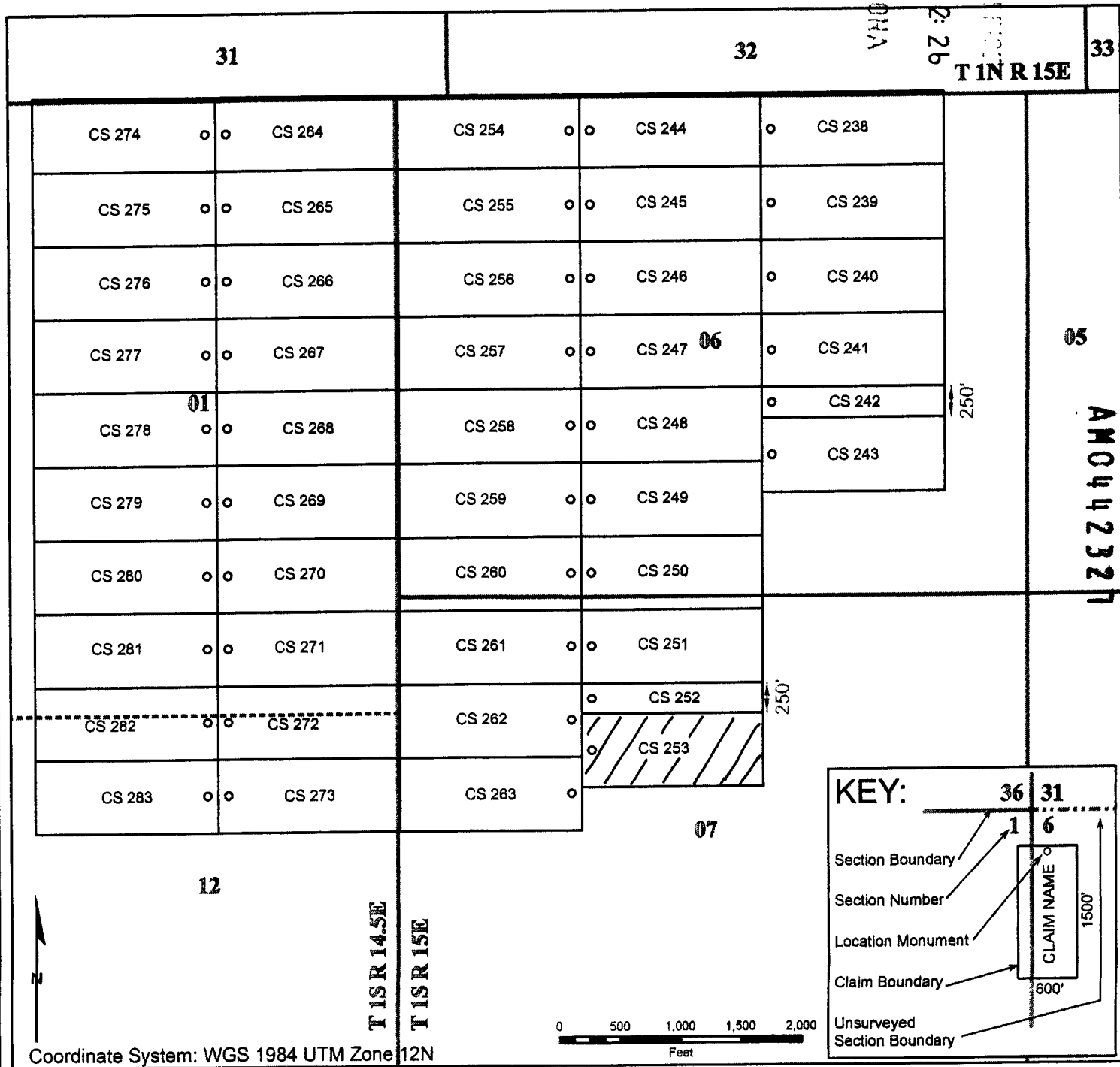
LOCATOR (s) Robert Rowe
Print name & signature Agent for: Bronco Creek Exploration, Inc.

Form MCF100
Revised July 2014

AMC442327

Map of the CS 253 Lode Claim

1. Name and address of Locator of Claim: Bronco Creek Exploration Inc., 1815 E Winsett St., Tucson, AZ 85719
2. The Lode Mining Claim is located in section(s) 7, T 1S, R 15E, Gila and Salt River Base and Meridian, Gila County, Arizona.
3. The corner, center-line, and location monuments are made up of 2" x 2" x 5' wooden posts marked with metal tags.
4. All Claims are 1,500' long and 600' wide unless otherwise noted on map.
5. The northwest corner of claim CS 238 is approximately 2,595 feet east and 5,103 feet south of the surveyed northeast corner section marker of Sec. 31, T 1N, R 15E, Gila and Salt River Base and Meridian.



When recorded, return to

Bronco Creek Exploration, Inc
1815 E. Winsett St.
Tucson, AZ 85719

RECEIVED
BUREAU OF LAND MANAGEMENT
2017 MAR -1 P 2:26
PHOENIX, ARIZONA

LOCATION NOTICE FOR LODE MINING CLAIM

NOTICE IS HEREBY GIVEN that the **CS 254**
lode mining claim has been located by:
Bronco Creek Exploration, Inc.
1815 E. Winsett St., Tucson, Arizona 85719.

The general course of this claim is **east-west** and it is situated in **Gila County, Arizona**. This claim is **600** feet in width and **1,500** feet in length. This claim runs from the location monument on which this location notice is posted approximately **20** feet in an **east** direction to the **east** end line and **1,480** feet in a **west** direction to the **west** end line. This claim is marked by six monuments, one at each corner and one at the center of each end line of the claim. The northern boundary of this claim is defined to include all land open to entry up to the boundary of Gila County parcel 206-08-007A. All attempts were made to place any monuments on parcel boundary lines without entry or location on private lands.

The location monument on which this notice is posted is situated within Section **6**, Township **1S**, Range **15E**, Gila Salt River Base and Meridian, Arizona and this claim encompasses portions of the following quarter section(s), section(s), Township(s) and Range(s):

SE ¼ Sec. 31, SW ¼ Sec. 32, T 1N, R 15E and NW ¼ Sec. 6, T 1S, R 15E
Gila Salt River Base and Meridian, Arizona.

The locality of this claim with reference to some natural object or permanent monument and additional information (if any) concerning its locality are as follows: The northwest corner of the claim is approximately:

405 feet west and **5,103** feet south of the northeast section marker of Sec. 31, T 1N, R 15E.

The information above is depicted on attached map.

DATED AND POSTED on the ground this 2nd day of February, 2017.

LOCATOR (s) Robert Rowe [Signature]
Print name & signature Agent for: Bronco Creek Exploration, Inc.

Form MCF100
Revised July 2014

AMC442328

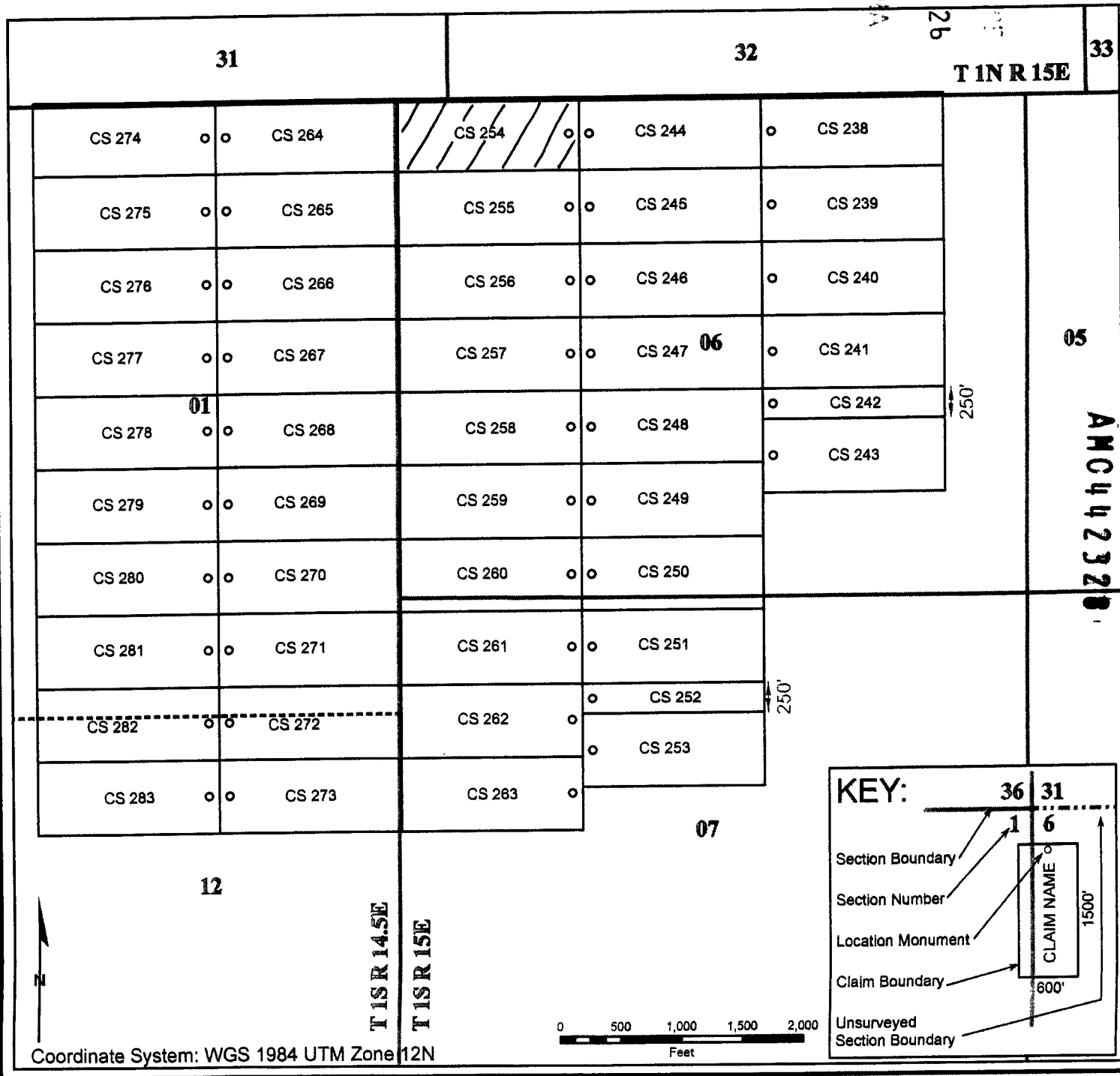
Lode Mining Claim Map

Map of the CS 254 Lode Claim

Map prepared from an actual field survey of said Lode Claim and attached to and hereby made a part of the Location Notice

1. Name and address of Locator of Claim: Bronco Creek Exploration Inc., 1815 E Winsett St., Tucson, AZ 85719
2. The Lode Mining Claim is located in section(s) 6, T 1S, R 15E, and section(s) 31, 32, T 1N, R 15E, Gila and Salt River Base and Meridian, Gila County, Arizona.
3. The corner, center-line, and location monuments are made up of 2" x 2" x 5' wooden posts marked with metal tags.
4. All Claims are 1,500' long and 600' wide unless otherwise noted on map.
5. The northwest corner of claim CS 238 is approximately 2,595 feet east and 5,103 feet south of the surveyed northeast corner section marker of Sec. 31, T 1N, R 15E, Gila and Salt River Base and Meridian.

RECEIVED
GILA COUNTY, ARIZONA
2017 MAR - 1 PM 2:26



When recorded, return to

Bronco Creek Exploration, Inc
1815 E. Winsett St.
Tucson, AZ 85719

RECEIVED
ELM MOUNTAIN OFFICE
2017 MAR -1 P 2:26
PHOENIX, ARIZONA

LOCATION NOTICE FOR LODE MINING CLAIM

NOTICE IS HEREBY GIVEN that the **CS 255**
lode mining claim has been located by:
Bronco Creek Exploration, Inc.
1815 E. Winsett St., Tucson, Arizona 85719.

The general course of this claim is **east-west** and it is situated in **Gila** County, Arizona. This claim is **600** feet in width and **1,500** feet in length. This claim runs from the location monument on which this location notice is posted approximately **20** feet in an **east** direction to the **east** end line and **1,480** feet in a **west** direction to the **west** end line. This claim is marked by six monuments, one at each corner and one at the center of each end line of the claim.

The location monument on which this notice is posted is situated within Section **6**, Township **1S**, Range **15E**, Gila Salt River Base and Meridian, Arizona and this claim encompasses portions of the following quarter section(s), section(s), Township(s) and Range(s):

NW ¼ Sec. 6, T 1S, R 15E

Gila Salt River Base and Meridian, Arizona.

The locality of this claim with reference to some natural object or permanent monument and additional information (if any) concerning its locality are as follows: The northwest corner of the claim is approximately:

405 feet west and **5,703** feet south of the northeast section marker of Sec. 31, T 1N, R 15E.

The information above is depicted on attached map.

DATED AND POSTED on the ground this 2nd day of February, 2017.

LOCATOR (s)

Robert Rowe
Print name & signature

[Signature]
Agent for: Bronco Creek Exploration, Inc.

Form MCF100
Revised July 2014

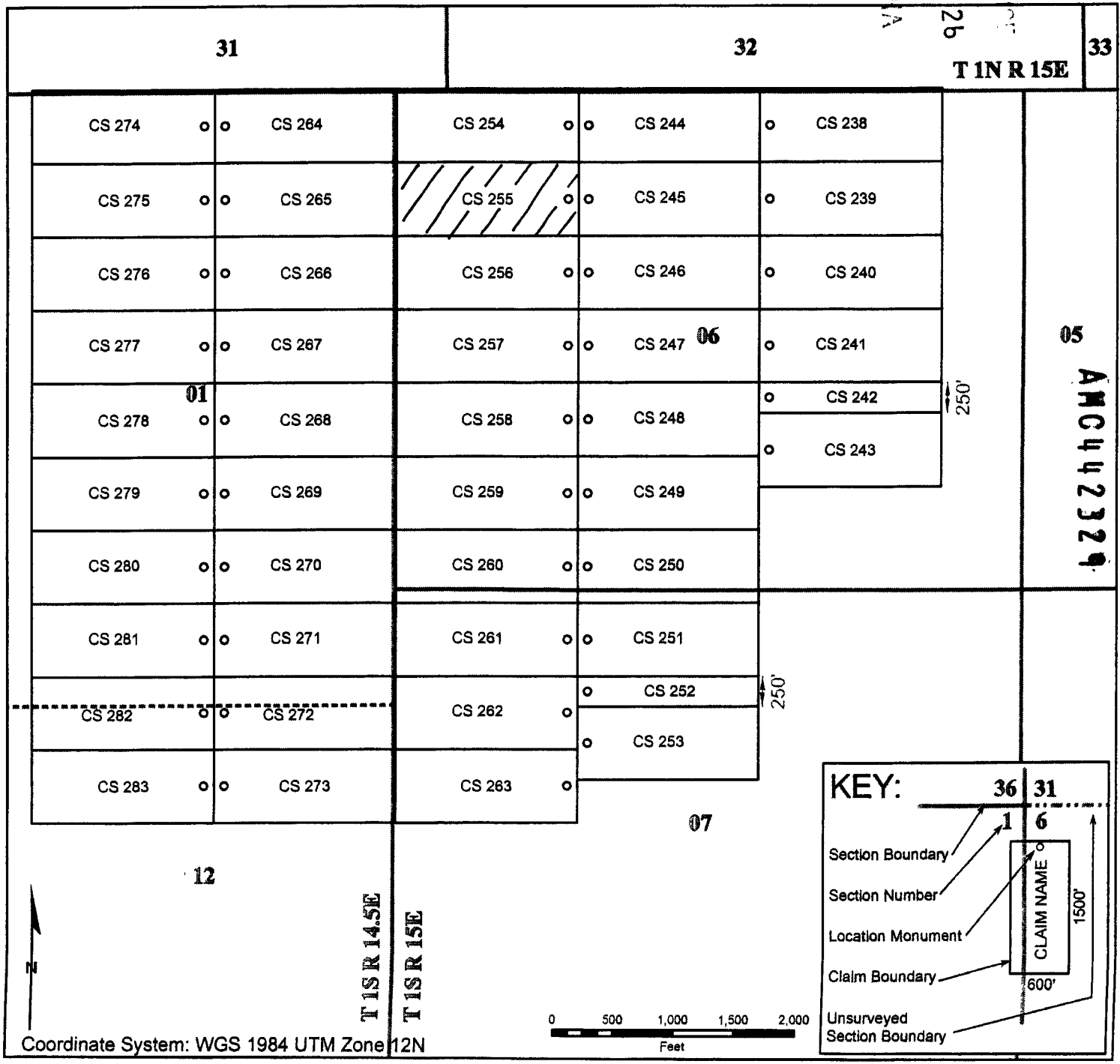
AMC442329

Lode Mining Claim Map

Map of the CS 255 Lode Claim

Map prepared from an actual field survey of said Lode Claim and attached to and hereby made a part of the Location Notice

1. Name and address of Locator of Claim: Bronco Creek Exploration Inc., 1815 E Winsett St., Tucson, AZ 85719
2. The Lode Mining Claim is located in section(s) 6, T 1S, R 15E, Gila and Salt River Base and Meridian, Gila County, Arizona.
3. The corner, center-line, and location monuments are made up of 2" x 2" x 5' wooden posts marked with metal tags.
4. All Claims are 1,500' long and 600' wide unless otherwise noted on map.
5. The northwest corner of claim CS 238 is approximately 2,595 feet east and 5,103 feet south of the surveyed northeast corner section marker of Sec. 31, T 1N, R 15E, Gila and Salt River Base and Meridian.



When recorded, return to.

Bronco Creek Exploration, Inc
1815 E. Winsett St.
Tucson, AZ 85719

RECEIVED
PLM/REGISTRATION
2017 MAR - 1 P 2:26
PHOENIX, ARIZONA

LOCATION NOTICE FOR LODE MINING CLAIM

NOTICE IS HEREBY GIVEN that the **CS 256**
lode mining claim has been located by:
Bronco Creek Exploration, Inc.
1815 E. Winsett St., Tucson, Arizona 85719.

The general course of this claim is **east-west** and it is situated in **Gila** County, Arizona. This claim is **600** feet in width and **1,500** feet in length. This claim runs from the location monument on which this location notice is posted approximately **20** feet in an **east** direction to the **east** end line and **1,480** feet in a **west** direction to the **west** end line. This claim is marked by six monuments, one at each corner and one at the center of each end line of the claim.

The location monument on which this notice is posted is situated within Section **6**, Township **1S**, Range **15E**, Gila Salt River Base and Meridian, Arizona and this claim encompasses portions of the following quarter section(s), section(s), Township(s) and Range(s):

NW ¼, SW ¼ Sec. 6, T 1S, R 15E

Gila Salt River Base and Meridian, Arizona.

The locality of this claim with reference to some natural object or permanent monument and additional information (if any) concerning its locality are as follows: The northwest corner of the claim is approximately:

405 feet west and **6,303** feet south of the northeast section marker of Sec. 31, T 1N, R 15E.

The information above is depicted on attached map.

DATED AND POSTED on the ground this 2nd day of February, 2017.

LOCATOR (s)

Robert Rowe
Print name & signature

[Signature]
Agent for: Bronco Creek Exploration, Inc.

Form MCF100
Revised July 2014

AMC442330

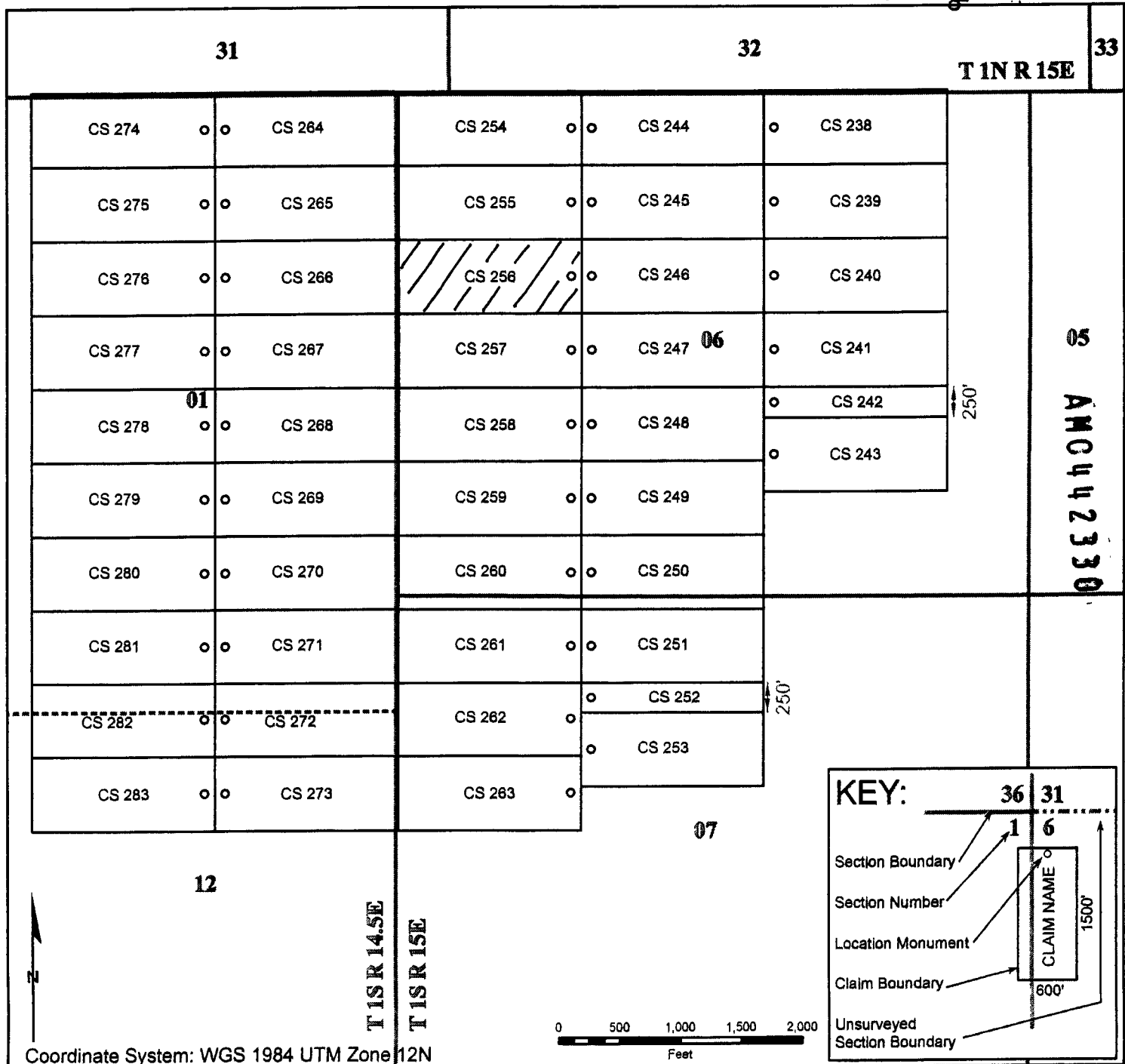
Lode Mining Claim Map

Map of the CS 256 Lode Claim

Map prepared from an actual field survey of said Lode Claim and attached to and hereby made a part of the Location Notice

1. Name and address of Locator of Claim: Bronco Creek Exploration Inc., 1815 E Winsett St., Tucson, AZ 85719
2. The Lode Mining Claim is located in section(s) 6, T 1S, R 15E, Gila and Salt River Base and Meridian, Gila County, Arizona.
3. The corner, center-line, and location monuments are made up of 2" x 2" x 5' wooden posts marked with metal tags.
4. All Claims are 1,500' long and 600' wide unless otherwise noted on map.
5. The northwest corner of claim CS 238 is approximately 2,595 feet east and 5,103 feet south of the surveyed northeast corner section marker of Sec. 31, T 1N, R 15E, Gila and Salt River Base and Meridian.

RECEIVED
MAR 1 2017
P 2:26
GILA COUNTY, ARIZONA



When recorded, return to

Bronco Creek Exploration, Inc
1815 E. Winsett St.
Tucson, AZ 85719

RECEIVED
2017 MAR - 1 P 2:26
PHOENIX, ARIZONA

LOCATION NOTICE FOR LODE MINING CLAIM

NOTICE IS HEREBY GIVEN that the **CS 257**
lode mining claim has been located by:
Bronco Creek Exploration, Inc.
1815 E. Winsett St., Tucson, Arizona 85719.

The general course of this claim is **east-west** and it is situated in **Gila** County, Arizona. This claim is **600** feet in width and **1,500** feet in length. This claim runs from the location monument on which this location notice is posted approximately **20** feet in an **east** direction to the **east** end line and **1,480** feet in a **west** direction to the **west** end line. This claim is marked by six monuments, one at each corner and one at the center of each end line of the claim.

The location monument on which this notice is posted is situated within Section **6**, Township **1S**, Range **15E**, Gila Salt River Base and Meridian, Arizona and this claim encompasses portions of the following quarter section(s), section(s), Township(s) and Range(s):

SW ¼ Sec. 6, T 1S, R 15E

Gila Salt River Base and Meridian, Arizona.

The locality of this claim with reference to some natural object or permanent monument and additional information (if any) concerning its locality are as follows: The northwest corner of the claim is approximately:

405 feet west and **6,903** feet south of the northeast section marker of Sec. 31, T 1N, R 15E.

The information above is depicted on attached map.

DATED AND POSTED on the ground this 2nd day of February, 2017.

LOCATOR (s)

Robert Rowe
Print name & signature


Agent for: Bronco Creek Exploration, Inc.

Form MCF100
Revised July 2014

AM0442331

When recorded, return to.

Bronco Creek Exploration, Inc
1815 E. Winsett St.
Tucson, AZ 85719

RECEIVED
PLAT 1000000
2017 MAR - 1 P 2:27
PHOENIX, ARIZONA

LOCATION NOTICE FOR LODE MINING CLAIM

NOTICE IS HEREBY GIVEN that the **CS 258**
lode mining claim has been located by:
Bronco Creek Exploration, Inc.
1815 E. Winsett St., Tucson, Arizona 85719.

The general course of this claim is **east-west** and it is situated in **Gila** County, Arizona. This claim is **600** feet in width and **1,500** feet in length. This claim runs from the location monument on which this location notice is posted approximately **20** feet in an **east** direction to the **east** end line and **1,480** feet in a **west** direction to the **west** end line. This claim is marked by six monuments, one at each corner and one at the center of each end line of the claim.

The location monument on which this notice is posted is situated within Section **6**, Township **1S**, Range **15E**, Gila Salt River Base and Meridian, Arizona and this claim encompasses portions of the following quarter section(s), section(s), Township(s) and Range(s):

SW ¼ Sec. 6, T 1S, R 15E

Gila Salt River Base and Meridian, Arizona.

The locality of this claim with reference to some natural object or permanent monument and additional information (if any) concerning its locality are as follows: The northwest corner of the claim is approximately:

405 feet west and **7,503** feet south of the northeast section marker of Sec. 31, T 1N, R 15E.

The information above is depicted on attached map.

DATED AND POSTED on the ground this 2nd day of February, 2017.

LOCATOR (s)

Robert Rowe
Print name & signature

[Signature]
Agent for: Bronco Creek Exploration, Inc.

Form MCF100
Revised July 2014

AMC 442332

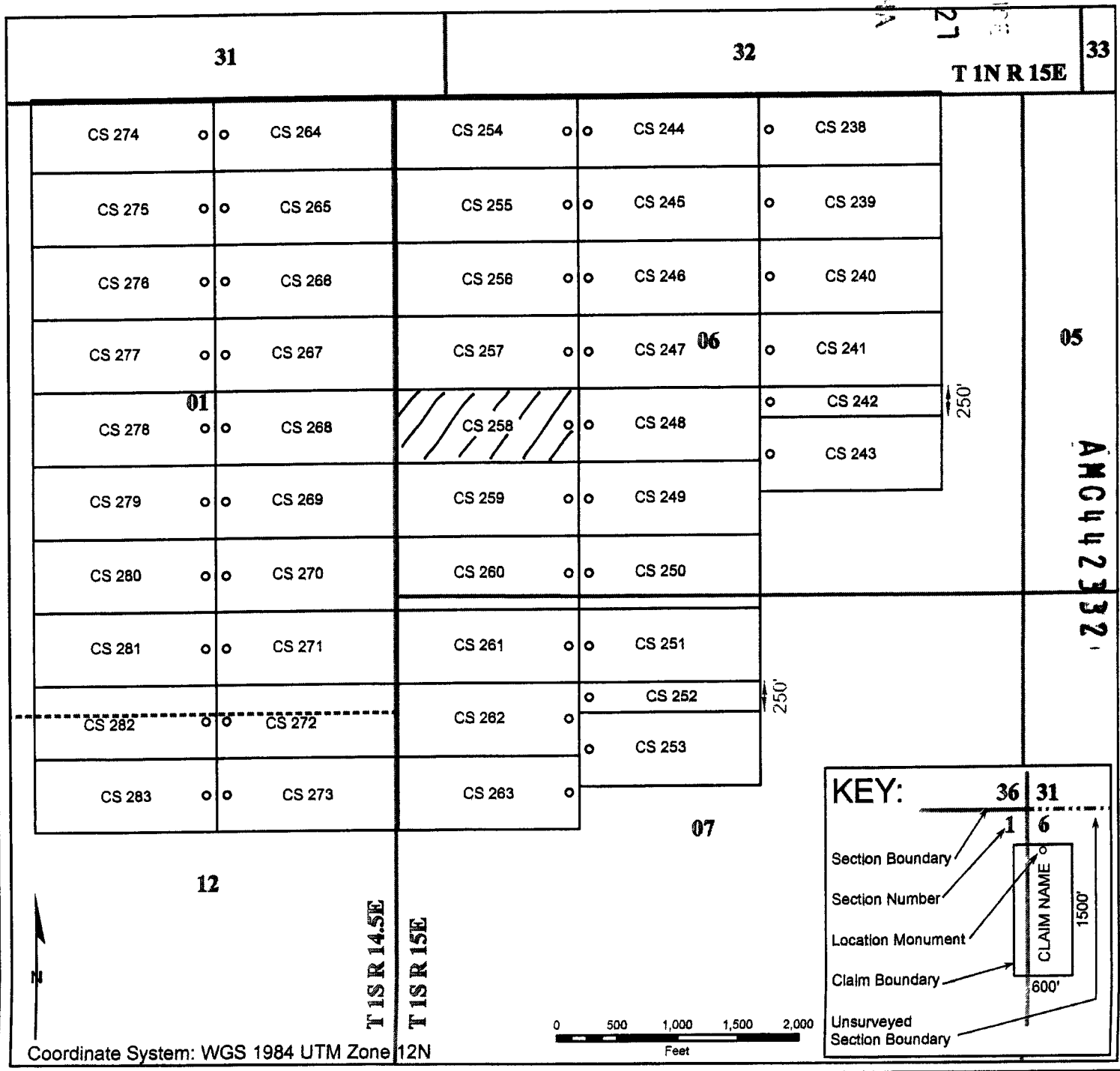
Lode Mining Claim Map

Map of the CS 258 Lode Claim

Map prepared from an actual field survey of said Lode Claim and attached to and hereby made a part of the Location Notice

1. Name and address of Locator of Claim: Bronco Creek Exploration Inc., 1815 E Winsett St., Tucson, AZ 85719
2. The Lode Mining Claim is located in section(s) 6, T 1S, R 15E, Gila and Salt River Base and Meridian, Gila County, Arizona.
3. The corner, center-line, and location monuments are made up of 2" x 2" x 5' wooden posts marked with metal tags
4. All Claims are 1,500' long and 600' wide unless otherwise noted on map.
5. The northwest corner of claim CS 238 is approximately 2,595 feet east and 5,103 feet south of the surveyed northeast corner section marker of Sec. 31, T 1N, R 15E, Gila and Salt River Base and Meridian.

RECEIVED
GILA COUNTY, ARIZONA
201 MAR - 1 2:27



When recorded, return to

Bronco Creek Exploration, Inc
1815 E. Winsett St.
Tucson, AZ 85719

RECEIVED
BLL
2017 MAR - 1 P 2:27
PHOENIX, ARIZONA

LOCATION NOTICE FOR LODE MINING CLAIM

NOTICE IS HEREBY GIVEN that the **CS 259**
lode mining claim has been located by:
Bronco Creek Exploration, Inc.
1815 E. Winsett St., Tucson, Arizona 85719.

The general course of this claim is **east-west** and it is situated in **Gila** County, Arizona. This claim is **600** feet in width and **1,500** feet in length. This claim runs from the location monument on which this location notice is posted approximately **20** feet in an **east** direction to the **east** end line and **1,480** feet in a **west** direction to the **west** end line. This claim is marked by six monuments, one at each corner and one at the center of each end line of the claim.

The location monument on which this notice is posted is situated within Section **6**, Township **1S**, Range **15E**, Gila Salt River Base and Meridian, Arizona and this claim encompasses portions of the following quarter section(s), section(s), Township(s) and Range(s):

SW ¼ Sec. 6, T 1S, R 15E

Gila Salt River Base and Meridian, Arizona.

The locality of this claim with reference to some natural object or permanent monument and additional information (if any) concerning its locality are as follows: The northwest corner of the claim is approximately:

405 feet west and **8,103** feet south of the northeast section marker of Sec. 31, T 1N, R 15E.

The information above is depicted on attached map.

DATED AND POSTED on the ground this 2nd day of February, 2017.

LOCATOR (s)

Robert Rowe
Print name & signature

[Signature]
Agent for: Bronco Creek Exploration, Inc.

Form MCF100
Revised July 2014

AMC442333

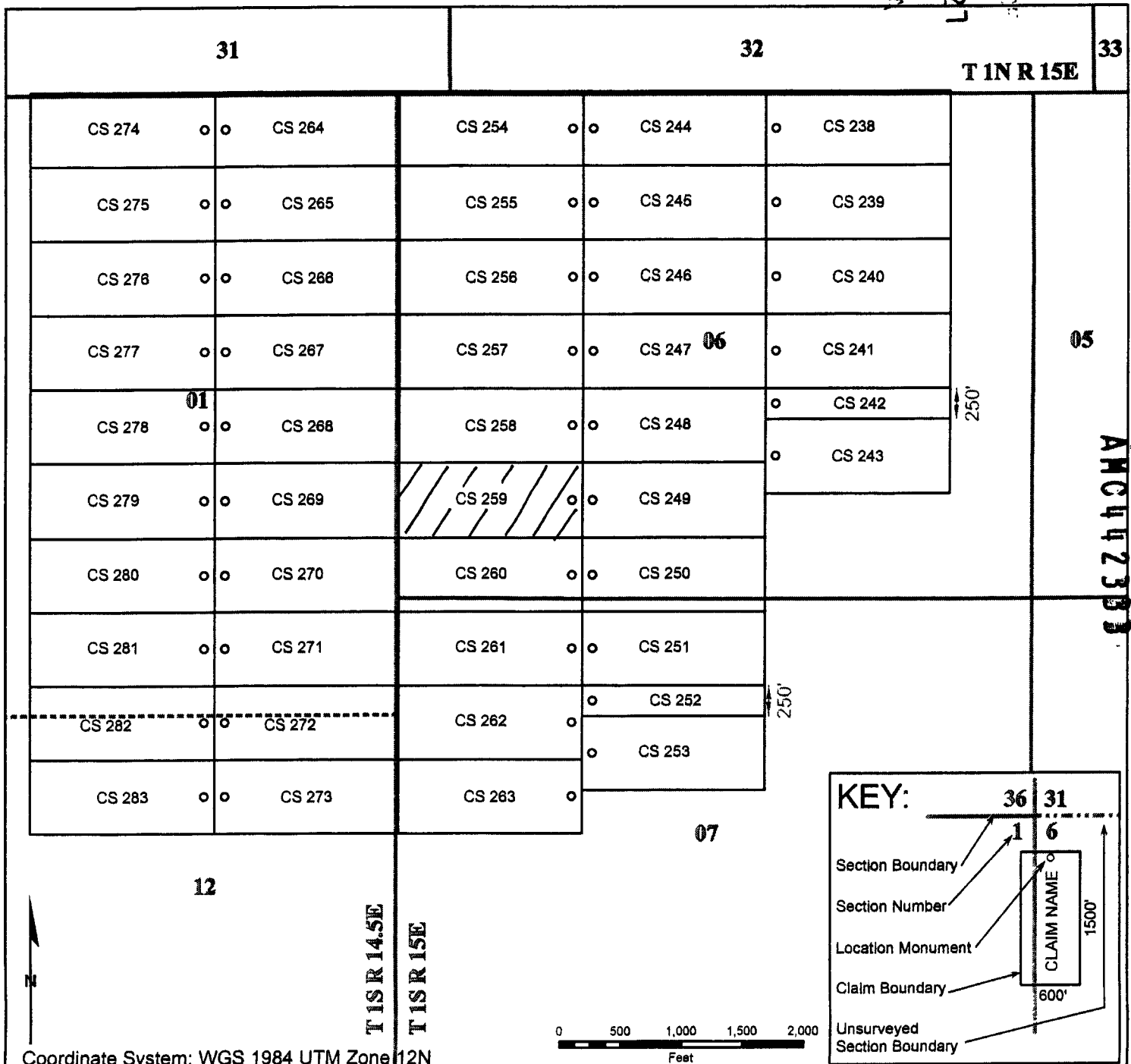
Lode Mining Claim Map

Map of the CS 259 Lode Claim

Map prepared from an actual field survey of said Lode Claim and attached to and hereby made a part of the Location Notice

1. Name and address of Locator of Claim: Bronco Creek Exploration Inc., 1815 E Winsett St., Tucson, AZ 85719
2. The Lode Mining Claim is located in section(s) 6, T 1S, R 15E, Gila and Salt River Base and Meridian, Gila County, Arizona.
3. The corner, center-line, and location monuments are made up of 2" x 2" x 5' wooden posts marked with metal tags.
4. All Claims are 1,500' long and 600' wide unless otherwise noted on map.
5. The northwest corner of claim CS 238 is approximately 2,595 feet east and 5,103 feet south of the surveyed northeast corner section marker of Sec. 31, T 1N, R 15E, Gila and Salt River Base and Meridian.

RECEIVED
 2011 MAR - 1 PM 2:27
 GILA COUNTY, ARIZONA



When recorded, return to

Bronco Creek Exploration, Inc
1815 E. Winsett St.
Tucson, AZ 85719

LOCATION NOTICE FOR LODE MINING CLAIM

NOTICE IS HEREBY GIVEN that the **CS 260**
lode mining claim has been located by:
Bronco Creek Exploration, Inc.
1815 E. Winsett St., Tucson, Arizona 85719.

The general course of this claim is **east-west** and it is situated in **Gila** County, Arizona. This claim is **600** feet in width and **1,500** feet in length. This claim runs from the location monument on which this location notice is posted approximately **20** feet in an **east** direction to the **east** end line and **1,480** feet in a **west** direction to the **west** end line. This claim is marked by six monuments, one at each corner and one at the center of each end line of the claim.

The location monument on which this notice is posted is situated within Section **6**, Township **1S**, Range **15E**, Gila Salt River Base and Meridian, Arizona and this claim encompasses portions of the following quarter section(s), section(s), Township(s) and Range(s):

SW ¼ Sec. 6, NW ¼ Sec. 7, T 1S, R 15E
Gila Salt River Base and Meridian, Arizona.

The locality of this claim with reference to some natural object or permanent monument and additional information (if any) concerning its locality are as follows: The northwest corner of the claim is approximately:

405 feet west and **8,703** feet south of the northeast section marker of Sec. 31, T 1N, R 15E.

The information above is depicted on attached map.

DATED AND POSTED on the ground this 2nd day of February, 2017.

LOCATOR (s)

Robert Rowe
Print name & signature

[Signature]
Agent for: Bronco Creek Exploration, Inc.

Form MCF100
Revised July 2014

AMC 442334

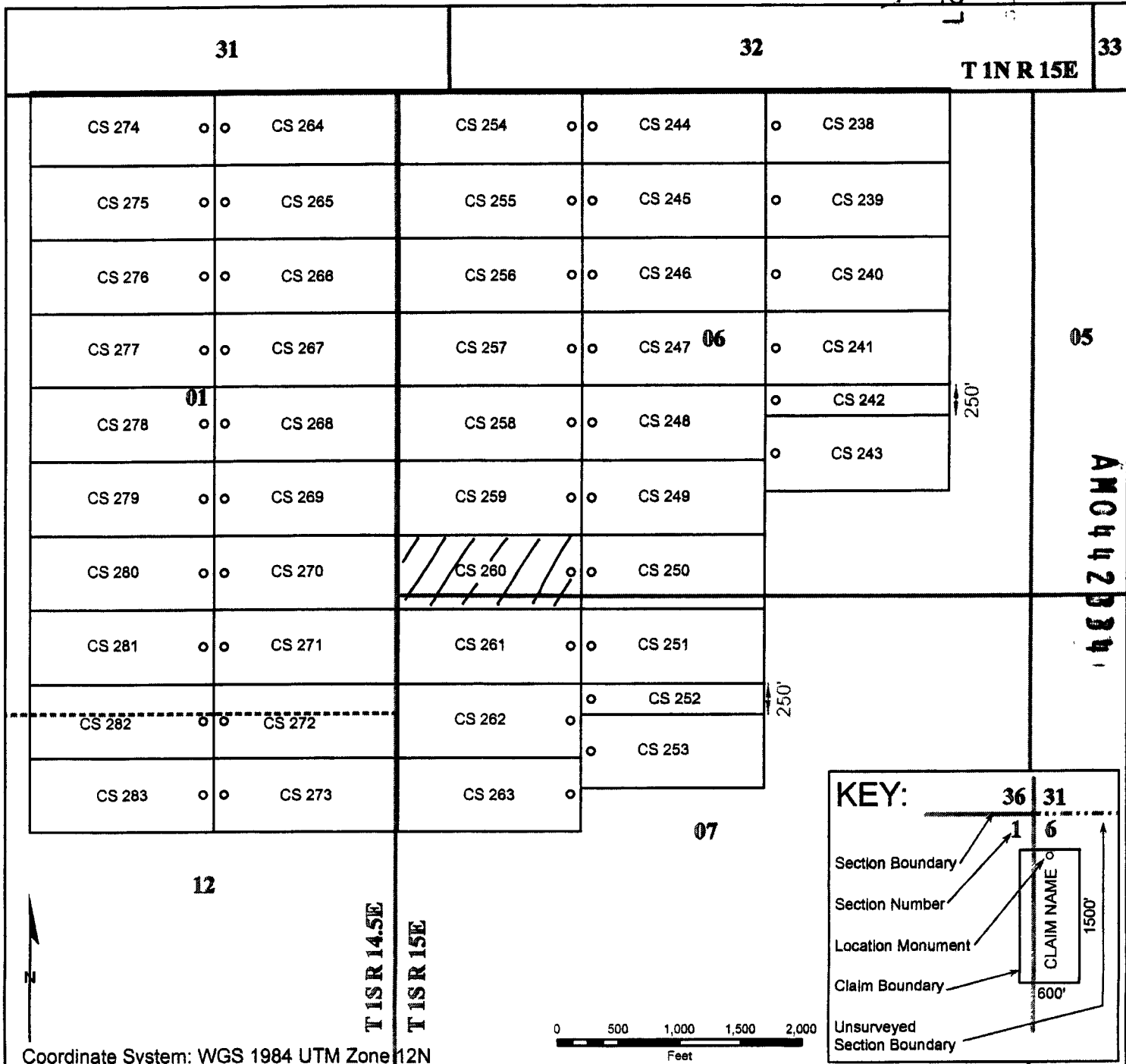
Lode Mining Claim Map

Map of the CS 260 Lode Claim

Map prepared from an actual field survey of said Lode Claim and attached to and hereby made a part of the Location Notice

1. Name and address of Locator of Claim: Bronco Creek Exploration Inc., 1815 E Winsett St., Tucson, AZ 85719
2. The Lode Mining Claim is located in section(s) 6, 7, T 1S, R 15E, Gila and Salt River Base and Meridian, Gila County, Arizona.
3. The corner, center-line, and location monuments are made up of 2" x 2" x 5' wooden posts marked with metal tags.
4. All Claims are 1,500' long and 600' wide unless otherwise noted on map.
5. The northwest corner of claim CS 238 is approximately 2,595 feet east and 5,103 feet south of the surveyed northeast corner section marker of Sec. 31, T 1N, R 15E, Gila and Salt River Base and Meridian.

RECEIVED
MAR - 1 2018
LZ 2



When recorded, return to.

Bronco Creek Exploration, Inc
1815 E. Winsett St.
Tucson, AZ 85719

RECEIVED
2017 MAR - 1 P 2:27
PHOENIX, ARIZONA

LOCATION NOTICE FOR LODE MINING CLAIM

NOTICE IS HEREBY GIVEN that the **CS 261**
lode mining claim has been located by:
Bronco Creek Exploration, Inc.
1815 E. Winsett St., Tucson, Arizona 85719.

The general course of this claim is **east-west** and it is situated in **Gila** County, Arizona. This claim is **600** feet in width and **1,500** feet in length. This claim runs from the location monument on which this location notice is posted approximately **20** feet in an **east** direction to the **east** end line and **1,480** feet in a **west** direction to the **west** end line. This claim is marked by six monuments, one at each corner and one at the center of each end line of the claim.

The location monument on which this notice is posted is situated within Section **7**, Township **1S**, Range **15E**, Gila Salt River Base and Meridian, Arizona and this claim encompasses portions of the following quarter section(s), section(s), Township(s) and Range(s):

NW ¼ Sec. 7, T 1S, R 15E

Gila Salt River Base and Meridian, Arizona.

The locality of this claim with reference to some natural object or permanent monument and additional information (if any) concerning its locality are as follows: The northwest corner of the claim is approximately:

405 feet west and **9,303** feet south of the northeast section marker of Sec. 31, T 1N, R 15E.

The information above is depicted on attached map.

DATED AND POSTED on the ground this 2nd day of February, 2017.

LOCATOR (s)

Robert Rowe
Print name & signature

[Signature]
Agent for: Bronco Creek Exploration, Inc.

Form MCF100
Revised July 2014

AMC 442336

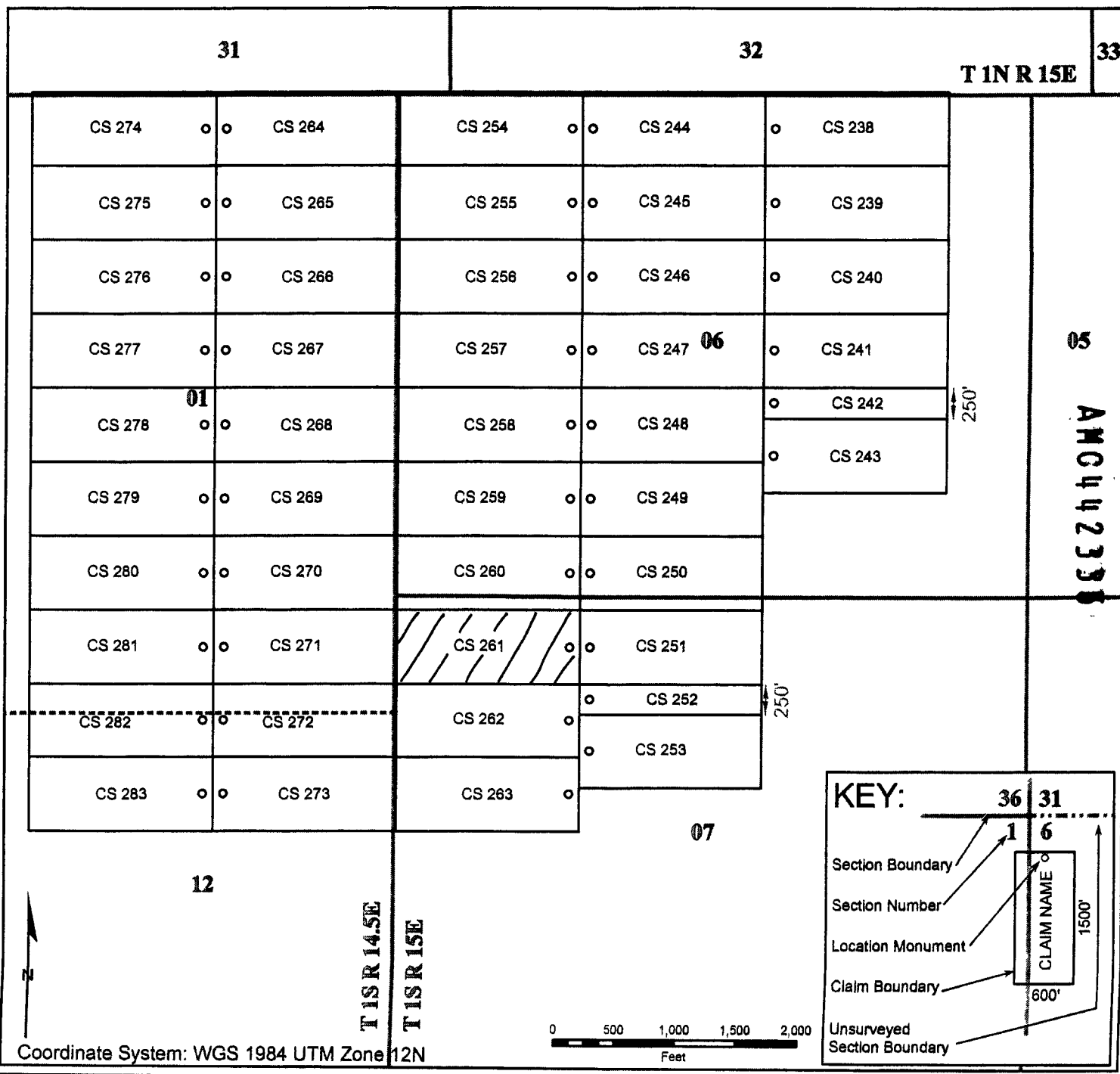
Lode Mining Claim Map

Map of the CS 261 Lode Claim

Map prepared from an actual field survey of said Lode Claim and attached to and hereby made a part of the Location Notice

1. Name and address of Locator of Claim: Bronco Creek Exploration Inc., 1815 E Winsett St., Tucson, AZ 85719
2. The Lode Mining Claim is located in section(s) 7, T 1S, R 15E, Gila and Salt River Base and Meridian, Gila County, Arizona.
3. The corner, center-line, and location monuments are made up of 2" x 2" x 5' wooden posts marked with metal tags.
4. All Claims are 1,500' long and 600' wide unless otherwise noted on map.
5. The northwest corner of claim CS 238 is approximately 2,595 feet east and 5,103 feet south of the surveyed northeast corner section marker of Sec. 31, T 1N, R 15E, Gila and Salt River Base and Meridian.

2011 MAR - 1 P 4 27
 GILA COUNTY, ARIZONA
 COUNTY CLERK



When recorded, return to

Bronco Creek Exploration, Inc
1815 E. Winsett St.
Tucson, AZ 85719

RECEIVED
2017 MAR - 1 P 2:27
TUCSON, ARIZONA

LOCATION NOTICE FOR LODE MINING CLAIM

NOTICE IS HEREBY GIVEN that the **CS 262**
lode mining claim has been located by:
Bronco Creek Exploration, Inc.
1815 E. Winsett St., Tucson, Arizona 85719.

The general course of this claim is **east-west** and it is situated in **Gila** County, Arizona. This claim is **600** feet in width and **1,500** feet in length. This claim runs from the location monument on which this location notice is posted approximately **20** feet in an **east** direction to the **east** end line and **1,480** feet in a **west** direction to the **west** end line. This claim is marked by six monuments, one at each corner and one at the center of each end line of the claim.

The location monument on which this notice is posted is situated within Section **7**, Township **1S**, Range **15E**, Gila Salt River Base and Meridian, Arizona and this claim encompasses portions of the following quarter section(s), section(s), Township(s) and Range(s):

NW ¼ Sec. 7, T 1S, R 15E

Gila Salt River Base and Meridian, Arizona.

The locality of this claim with reference to some natural object or permanent monument and additional information (if any) concerning its locality are as follows: The northwest corner of the claim is approximately:

405 feet west and **9,903** feet south of the northeast section marker of Sec. 31, T 1N, R 15E.

The information above is depicted on attached map.

DATED AND POSTED on the ground this 2nd day of February, 2017.

LOCATOR (s) Robert Rowe [Signature]
Print name & signature Agent for: Bronco Creek Exploration, Inc.

Form MCF100
Revised July 2014

AMC 442336

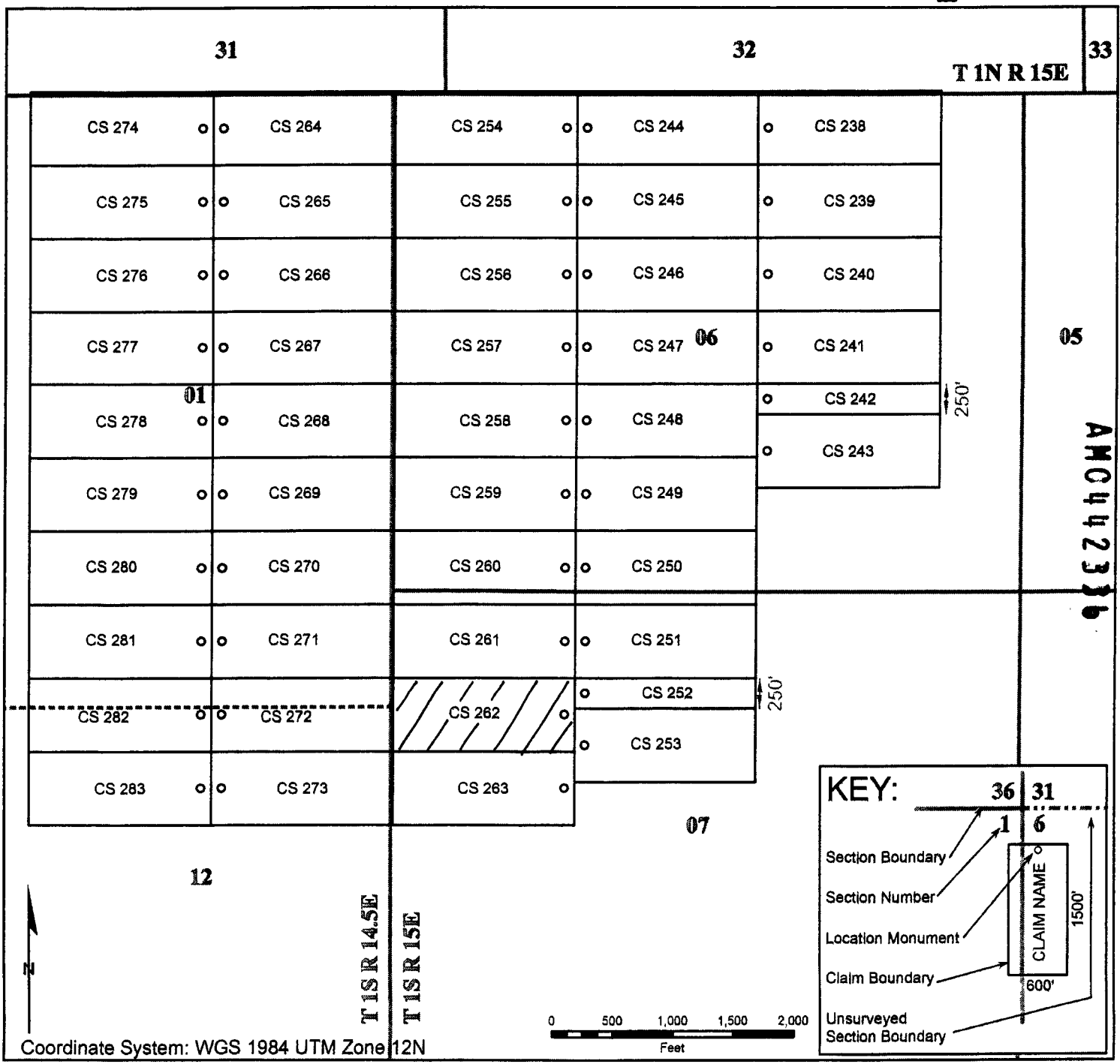
Lode Mining Claim Map

Map of the CS 262 Lode Claim

Map prepared from an actual field survey of said Lode Claim and attached to and hereby made a part of the Location Notice

1. Name and address of Locator of Claim: Bronco Creek Exploration Inc., 1815 E Winsett St., Tucson, AZ 85719
2. The Lode Mining Claim is located in section(s) 7, T 1S, R 15E, Gila and Salt River Base and Meridian, Gila County, Arizona.
3. The corner, center-line, and location monuments are made up of 2" x 2" x 5' wooden posts marked with metal tags.
4. All Claims are 1,500' long and 600' wide unless otherwise noted on map.
5. The northwest corner of claim CS 238 is approximately 2,595 feet east and 5,103 feet south of the surveyed northeast corner section marker of Sec. 31, T 1N, R 15E, Gila and Salt River Base and Meridian.

RECEIVED
GILA COUNTY ARIZONA
2017 MAR 1 PM 2:27



When recorded, return to.

Bronco Creek Exploration, Inc
1815 E. Winsett St.
Tucson, AZ 85719

RECEIVED
MAR 1 2017
PHOENIX, ARIZONA

LOCATION NOTICE FOR LODE MINING CLAIM

NOTICE IS HEREBY GIVEN that the **CS 263**
lode mining claim has been located by:
Bronco Creek Exploration, Inc.
1815 E. Winsett St., Tucson, Arizona 85719.

The general course of this claim is **east-west** and it is situated in **Gila** County, Arizona. This claim is **600** feet in width and **1,500** feet in length. This claim runs from the location monument on which this location notice is posted approximately **20** feet in an **east** direction to the **east** end line and **1,480** feet in a **west** direction to the **west** end line. This claim is marked by six monuments, one at each corner and one at the center of each end line of the claim.

The location monument on which this notice is posted is situated within Section **7**, Township **1S**, Range **15E**, Gila Salt River Base and Meridian, Arizona and this claim encompasses portions of the following quarter section(s), section(s), Township(s) and Range(s):

NW ¼ Sec. 7, T 1S, R 15E

Gila Salt River Base and Meridian, Arizona.

The locality of this claim with reference to some natural object or permanent monument and additional information (if any) concerning its locality are as follows: The northwest corner of the claim is approximately:

405 feet west and **10,503** feet south of the northeast section marker of Sec. 31, T 1N, R 15E.

The information above is depicted on attached map.

DATED AND POSTED on the ground this 2nd day of February, 2017.

LOCATOR (s)


Print name & signature


Agent for: Bronco Creek Exploration, Inc.

Form MCF100
Revised July 2014

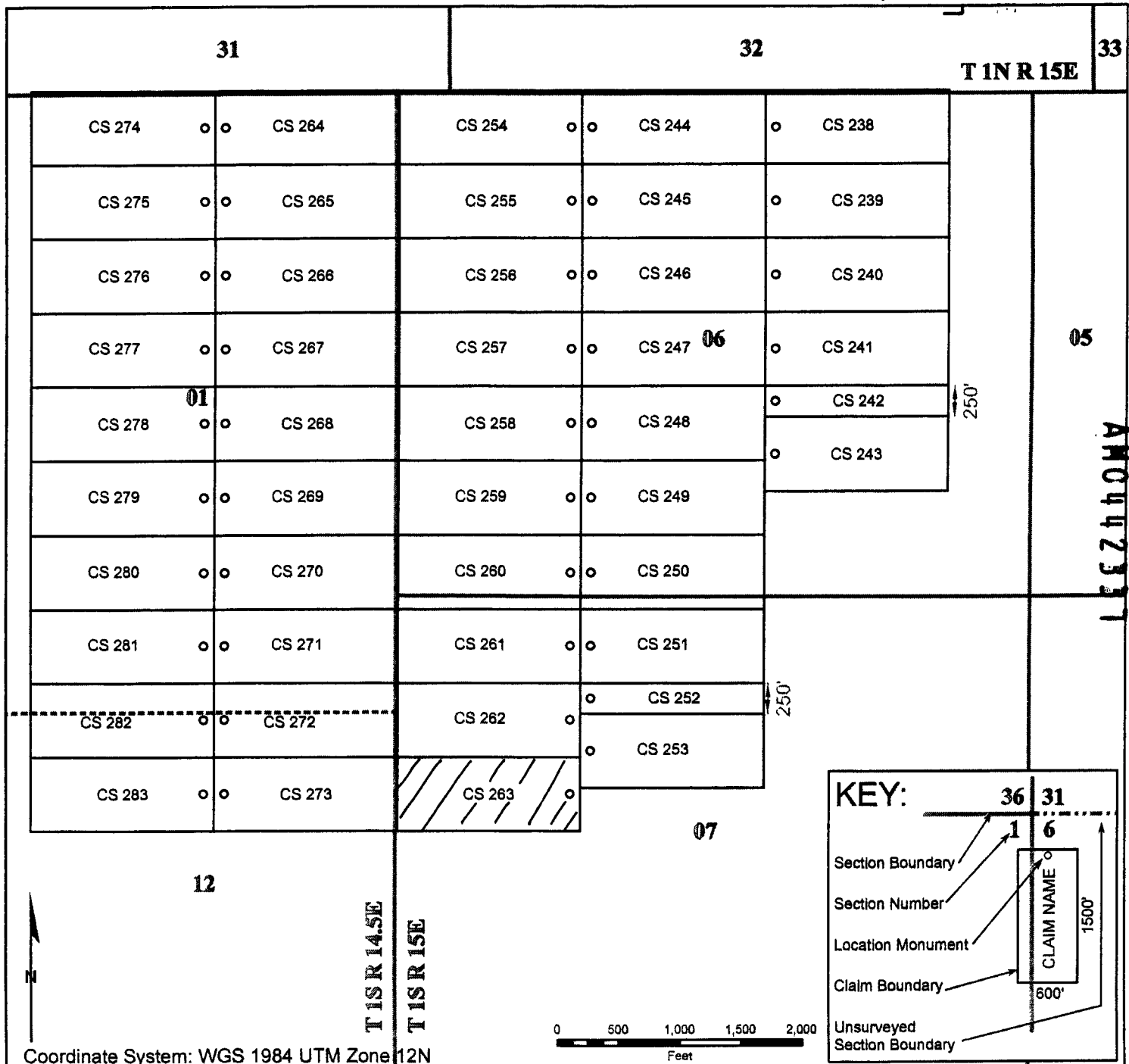
AMC442337

Lode Mining Claim Map

Map of the CS 263 Lode Claim

Map prepared from an actual field survey of said Lode Claim and attached to and hereby made a part of the Location Notice

1. Name and address of Locator of Claim: Bronco Creek Exploration Inc., 1815 E Winsett St., Tucson, AZ 85719
2. The Lode Mining Claim is located in section(s) 7, T 1S, R 15E, Gila and Salt River Base and Meridian, Gila County, Arizona.
3. The corner, center-line, and location monuments are made up of 2" x 2" x 5' wooden posts marked with metal tags.
4. All Claims are 1,500' long and 600' wide unless otherwise noted on map.
5. The northwest corner of claim CS 238 is approximately 2,595 feet east and 5,103 feet south of the surveyed northeast corner section marker of Sec. 31, T 1N, R 15E, Gila and Salt River Base and Meridian.



When recorded, return to

Bronco Creek Exploration, Inc
1815 E. Winsett St.
Tucson, AZ 85719

RECEIVED
CLERK OF SUPERIOR COURT
2017 MAR - 1 P 2:27
PHOENIX, ARIZONA

LOCATION NOTICE FOR LODE MINING CLAIM

NOTICE IS HEREBY GIVEN that the **CS 264**
lode mining claim has been located by:
Bronco Creek Exploration, Inc.
1815 E. Winsett St., Tucson, Arizona 85719.

The general course of this claim is **east-west** and it is situated in **Gila** County, Arizona. This claim is **600** feet in width and **1,500** feet in length. This claim runs from the location monument on which this location notice is posted approximately **1,480** feet in an **east** direction to the **east** end line and **20** feet in a **west** direction to the **west** end line. This claim is marked by six monuments, one at each corner and one at the center of each end line of the claim. The northern boundary of this claim is defined to include all land open to entry up to the boundary of Gila County parcel 206-08-007A. All attempts were made to place any monuments on parcel boundary lines without entry or location on private lands.

The location monument on which this notice is posted is situated within Section **1**, Township **1S**, Range **14.5E**, Gila Salt River Base and Meridian, Arizona and this claim encompasses portions of the following quarter section(s), section(s), Township(s) and Range(s):

NW ¼ Sec. 6, T 1S, R 15E, NE ¼ Sec. 1, T 1S R 14.5E and SE ¼ Sec. 31, T 1N, R 15E
Gila Salt River Base and Meridian, Arizona.

The locality of this claim with reference to some natural object or permanent monument and additional information (if any) concerning its locality are as follows: The northwest corner of the claim is approximately:

1,905 feet west and **5,103** feet south of the northeast section marker of Sec. 31, T 1N, R 15E.

The information above is depicted on attached map.

DATED AND POSTED on the ground this 2nd day of February, 2017.

LOCATOR (s)

Robert Raus
Print name & signature

Agent for: Bronco Creek Exploration, Inc.

AMC442338

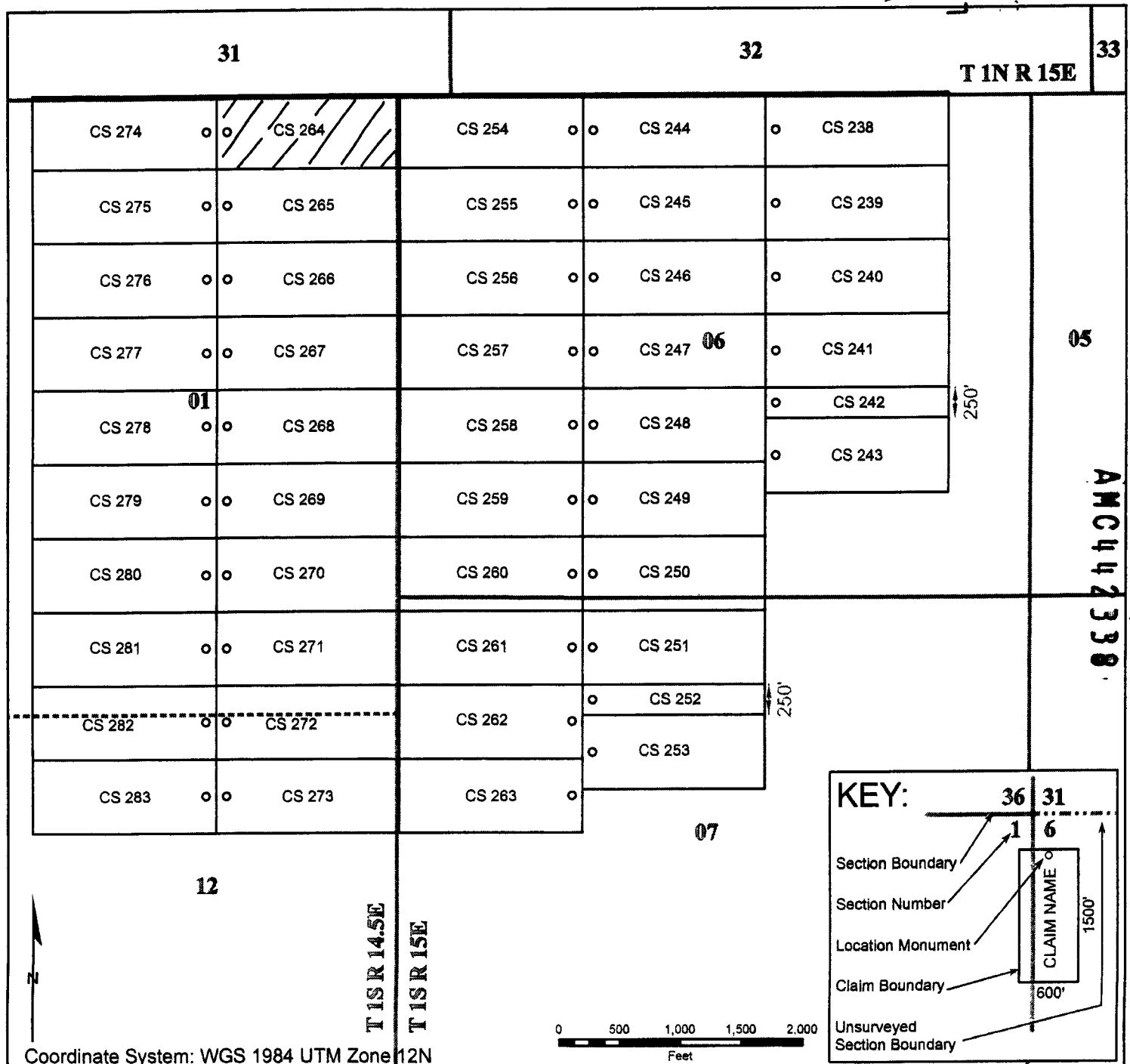
Lode Mining Claim Map

Map of the CS 264 Lode Claim

Map prepared from an actual field survey of said Lode Claim and attached to and hereby made a part of the Location Notice

1. Name and address of Locator of Claim: Bronco Creek Exploration Inc., 1815 E Winsett St., Tucson, AZ 85719
2. The Lode Mining Claim is located in section(s) 31, T 1N, R 15E, section(s) 1, T 1S, R 14.5E, and section(s) 6, T 1S, R 15E, Gila and Salt River Base and Meridian, Gila County, Arizona.
3. The corner, center-line, and location monuments are made up of 2" x 2" x 5' wooden posts marked with metal tags.
4. All Claims are 1,500' long and 600' wide unless otherwise noted on map.
5. The northwest corner of claim CS 238 is approximately 2,595 feet east and 5,103 feet south of the surveyed northeast corner section marker of Sec. 31, T 1N, R 15E, Gila and Salt River Base and Meridian.

RECEIVED
MAR 11 2013
GILA COUNTY, ARIZONA



When recorded, return to

Bronco Creek Exploration, Inc
1815 E. Winsett St.
Tucson, AZ 85719

RECEIVED
CLERK OF SUPERIOR COURT
2017 MAR -1 P 2:27
PHOENIX, ARIZONA

LOCATION NOTICE FOR LODE MINING CLAIM

NOTICE IS HEREBY GIVEN that the **CS 265**
lode mining claim has been located by:
Bronco Creek Exploration, Inc.
1815 E. Winsett St., Tucson, Arizona 85719.

The general course of this claim is **east-west** and it is situated in **Gila** County, Arizona. This claim is **600** feet in width and **1,500** feet in length. This claim runs from the location monument on which this location notice is posted approximately **1,480** feet in an **east** direction to the **east** end line and **20** feet in a **west** direction to the **west** end line. This claim is marked by six monuments, one at each corner and one at the center of each end line of the claim.

The location monument on which this notice is posted is situated within Section **1**, Township **1S**, Range **14.5E**, Gila Salt River Base and Meridian, Arizona and this claim encompasses portions of the following quarter section(s), section(s), Township(s) and Range(s):

NW ¼ Sec. 6, T 1S, R 15E and NE ¼ Sec. 1, T 1S R 14.5E
Gila Salt River Base and Meridian, Arizona.

The locality of this claim with reference to some natural object or permanent monument and additional information (if any) concerning its locality are as follows: The northwest corner of the claim is approximately:

1,905 feet west and **5,703** feet south of the northeast section marker of Sec. 31, T 1N, R 15E.

The information above is depicted on attached map.

DATED AND POSTED on the ground this 2nd day of February, 2017.

LOCATOR (s) Robert Rowe
Print name & signature

[Signature]
Agent for: Bronco Creek Exploration, Inc.

AMC 442339

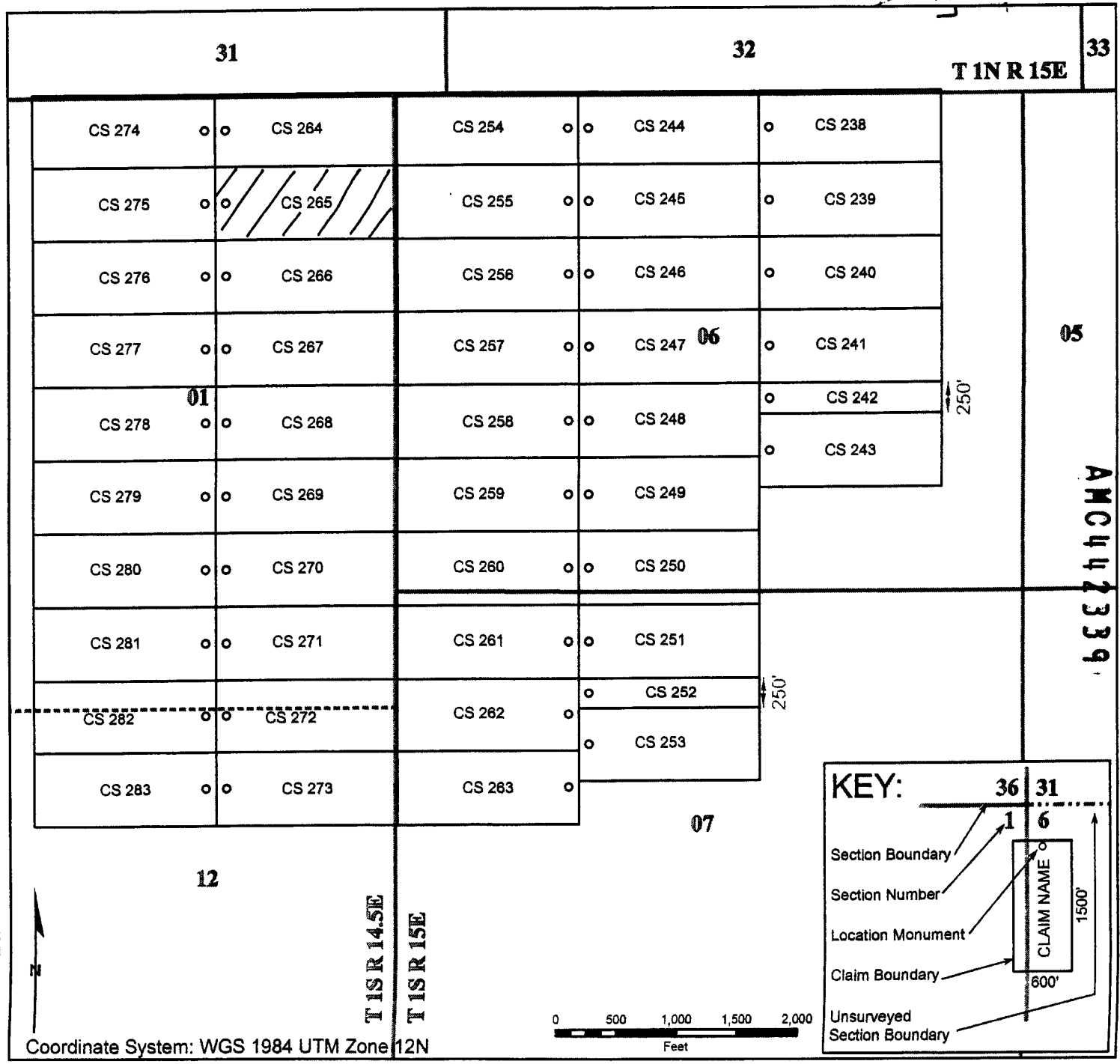
Lode Mining Claim Map

Map of the CS 265 Lode Claim

Map prepared from an actual field survey of said Lode Claim and attached to and hereby made a part of the Location Notice

1. Name and address of Locator of Claim: Bronco Creek Exploration Inc., 1815 E Winsett St., Tucson, AZ 85719
2. The Lode Mining Claim is located in section(s) 1, T 1S, R 14.5E, and section(s) 6, T 1S, R 15E, Gila and Salt River Base and Meridian, Gila County, Arizona.
3. The corner, center-line, and location monuments are made up of 2" x 2" x 5' wooden posts marked with metal tags.
4. All Claims are 1,500' long and 600' wide unless otherwise noted on map.
5. The northwest corner of claim CS 238 is approximately 2,595 feet east and 5,103 feet south of the surveyed northeast corner section marker of Sec. 31, T 1N, R 15E, Gila and Salt River Base and Meridian.

RECEIVED
FEDERAL BUREAU OF LAND MANAGEMENT
2013 MAR 1 PM 2:27
GILA COUNTY, ARIZONA



When recorded, return to

Bronco Creek Exploration, Inc
1815 E. Winsett St.
Tucson, AZ 85719

RECEIVED
2017 MAR -1 P 2:27
PHOENIX, ARIZONA

LOCATION NOTICE FOR LODE MINING CLAIM

NOTICE IS HEREBY GIVEN that the **CS 266**
loade mining claim has been located by:
Bronco Creek Exploration, Inc.
1815 E. Winsett St., Tucson, Arizona 85719.

The general course of this claim is **east-west** and it is situated in **Gila** County, Arizona. This claim is **600** feet in width and **1,500** feet in length. This claim runs from the location monument on which this location notice is posted approximately **1,480** feet in an **east** direction to the **east** end line and **20** feet in a **west** direction to the **west** end line. This claim is marked by six monuments, one at each corner and one at the center of each end line of the claim.

The location monument on which this notice is posted is situated within Section 1, Township 1S, Range 14.5E, Gila Salt River Base and Meridian, Arizona and this claim encompasses portions of the following quarter section(s), section(s), Township(s) and Range(s):

NW ¼, SW ¼ Sec. 6, T 1S, R 15E and NE ¼ Sec. 1, T 1S R 14.5E
Gila Salt River Base and Meridian, Arizona.

The locality of this claim with reference to some natural object or permanent monument and additional information (if any) concerning its locality are as follows: The northwest corner of the claim is approximately:

1,905 feet west and **6,303** feet south of the northeast section marker of Sec. 31, T 1N, R 15E.

The information above is depicted on attached map.

DATED AND POSTED on the ground this 2nd day of February, 2017.

LOCATOR (s) Robert Rave
Print name & signature Agent for: Bronco Creek Exploration, Inc.

AMC442340

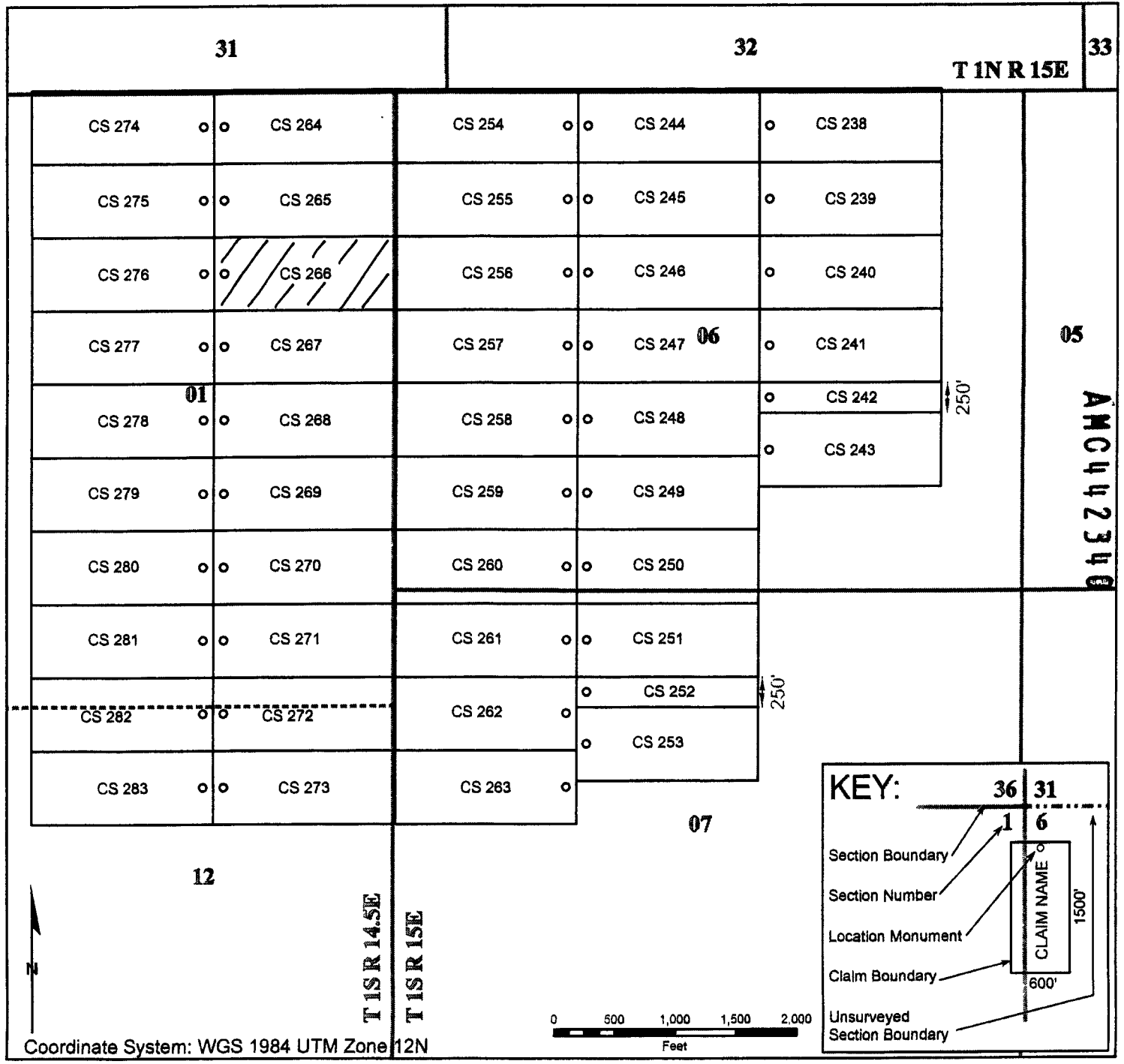
Lode Mining Claim Map

Map of the CS 266 Lode Claim

Map prepared from an actual field survey of said Lode Claim and attached to and hereby made a part of the Location Notice

1. Name and address of Locator of Claim: Bronco Creek Exploration Inc., 1815 E Winsett St., Tucson, AZ 85719
2. The Lode Mining Claim is located in section(s) 1, T 1S, R 14.5E, and section(s) 6, T 1S, R 15E, Gila and Salt River Base and Meridian, Gila County, Arizona.
3. The corner, center-line, and location monuments are made up of 2" x 2" x 5' wooden posts marked with metal tags.
4. All Claims are 1,500' long and 600' wide unless otherwise noted on map.
5. The northwest corner of claim CS 238 is approximately 2,595 feet east and 5,103 feet south of the surveyed northeast corner section marker of Sec. 31, T 1N, R 15E, Gila and Salt River Base and Meridian.

RECEIVED
MAR 27 2011
P 2:27
HILARIOZ
ARIZONA



When recorded, return to

Bronco Creek Exploration, Inc
1815 E. Winsett St.
Tucson, AZ 85719

RECEIVED
2017 MAR -1 P 2:27
PHOENIX, ARIZONA

LOCATION NOTICE FOR LODE MINING CLAIM

NOTICE IS HEREBY GIVEN that the **CS 267**
loade mining claim has been located by:
Bronco Creek Exploration, Inc.
1815 E. Winsett St., Tucson, Arizona 85719.

The general course of this claim is **east-west** and it is situated in **Gila** County, Arizona. This claim is **600** feet in width and **1,500** feet in length. This claim runs from the location monument on which this location notice is posted approximately **1,480** feet in an **east** direction to the **east** end line and **20** feet in a **west** direction to the **west** end line. This claim is marked by six monuments, one at each corner and one at the center of each end line of the claim.

The location monument on which this notice is posted is situated within Section **1**, Township **1S**, Range **14.5E**, Gila Salt River Base and Meridian, Arizona and this claim encompasses portions of the following quarter section(s), section(s), Township(s) and Range(s):

SW ¼ Sec. 6, T 1S, R 15E and NE ¼ Sec. 1, T 1S R 14.5E
Gila Salt River Base and Meridian, Arizona.

The locality of this claim with reference to some natural object or permanent monument and additional information (if any) concerning its locality are as follows: The northwest corner of the claim is approximately:

1,905 feet west and **6,903** feet south of the northeast section marker of Sec. 31, T 1N, R 15E.

The information above is depicted on attached map.

DATED AND POSTED on the ground this 12th day of February, 2017.

LOCATOR (s) Robert A. Hume
Print name & signature Agent for: Bronco Creek Exploration, Inc.

AMC442341

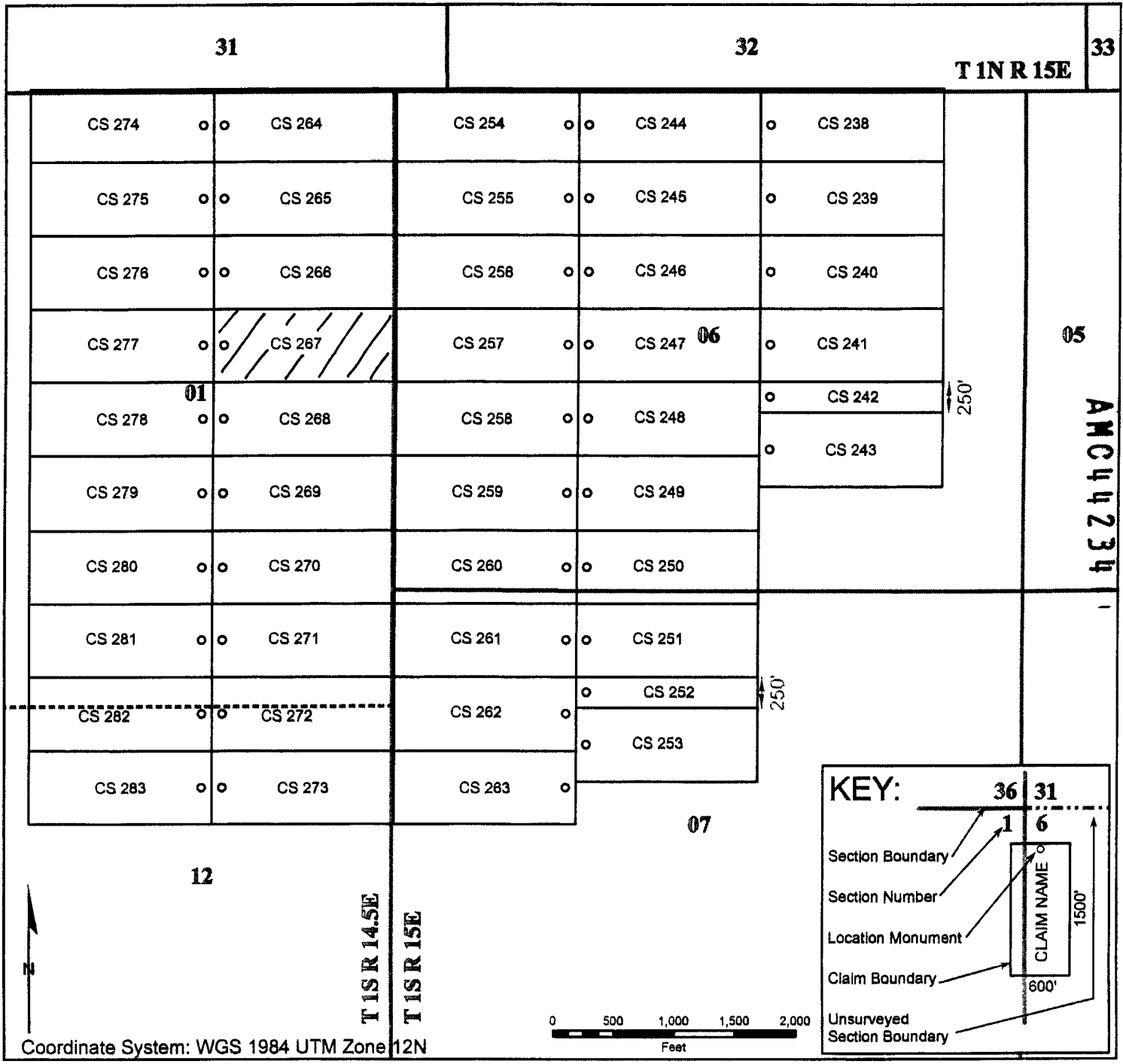
Lode Mining Claim Map

Map of the CS 267 Lode Claim

Map prepared from an actual field survey of said Lode Claim and attached to and hereby made a part of the Location Notice

1. Name and address of Locator of Claim: Bronco Creek Exploration Inc., 1815 E Winsett St., Tucson, AZ 85716
2. The Lode Mining Claim is located in section(s) 1, T 1S, R 14.5E, and section(s) 6, T 1S, R 15E, Gila and Salt River Base and Meridian, Gila County, Arizona.
3. The corner, center-line, and location monuments are made up of 2" x 2" x 5' wooden posts marked with metal tags.
4. All Claims are 1,500' long and 600' wide unless otherwise noted on map.
5. The northwest corner of claim CS 238 is approximately 2,595 feet east and 5,103 feet south of the surveyed northeast corner section marker of Sec. 31, T 1N, R 15E, Gila and Salt River Base and Meridian.

RECEIVED
2017 MAR -3
P 28
TUCSON ARIZONA



When recorded, return to:

Bronco Creek Exploration, Inc
1815 E. Winsett St.
Tucson, AZ 85719

RECEIVED
2017 MAR - 1 P 2:28
PHOENIX, ARIZONA

LOCATION NOTICE FOR LODE MINING CLAIM

NOTICE IS HEREBY GIVEN that the **CS 268**
lode mining claim has been located by:
Bronco Creek Exploration, Inc.
1815 E. Winsett St., Tucson, Arizona 85719.

The general course of this claim is **east-west** and it is situated in **Gila** County, Arizona. This claim is **600** feet in width and **1,500** feet in length. This claim runs from the location monument on which this location notice is posted approximately **1,480** feet in an **east** direction to the **east** end line and **20** feet in a **west** direction to the **west** end line. This claim is marked by six monuments, one at each corner and one at the center of each end line of the claim.

The location monument on which this notice is posted is situated within Section **1**, Township **1S**, Range **14.5E**, Gila Salt River Base and Meridian, Arizona and this claim encompasses portions of the following quarter section(s), section(s), Township(s) and Range(s):

SW ¼ Sec. 6, T 1S, R 15E and NE ¼, SE ¼ Sec. 1, T 1S R 14.5E
Gila Salt River Base and Meridian, Arizona.

The locality of this claim with reference to some natural object or permanent monument and additional information (if any) concerning its locality are as follows: The northwest corner of the claim is approximately:

1,905 feet west and **7,503** feet south of the northeast section marker of Sec. 31, T 1N, R 15E.

The information above is depicted on attached map.

DATED AND POSTED on the ground this 2nd day of February, 2017.

LOCATOR (s) Robert Rowe [Signature]
Print name & signature Agent for: Bronco Creek Exploration, Inc.

AMC442342

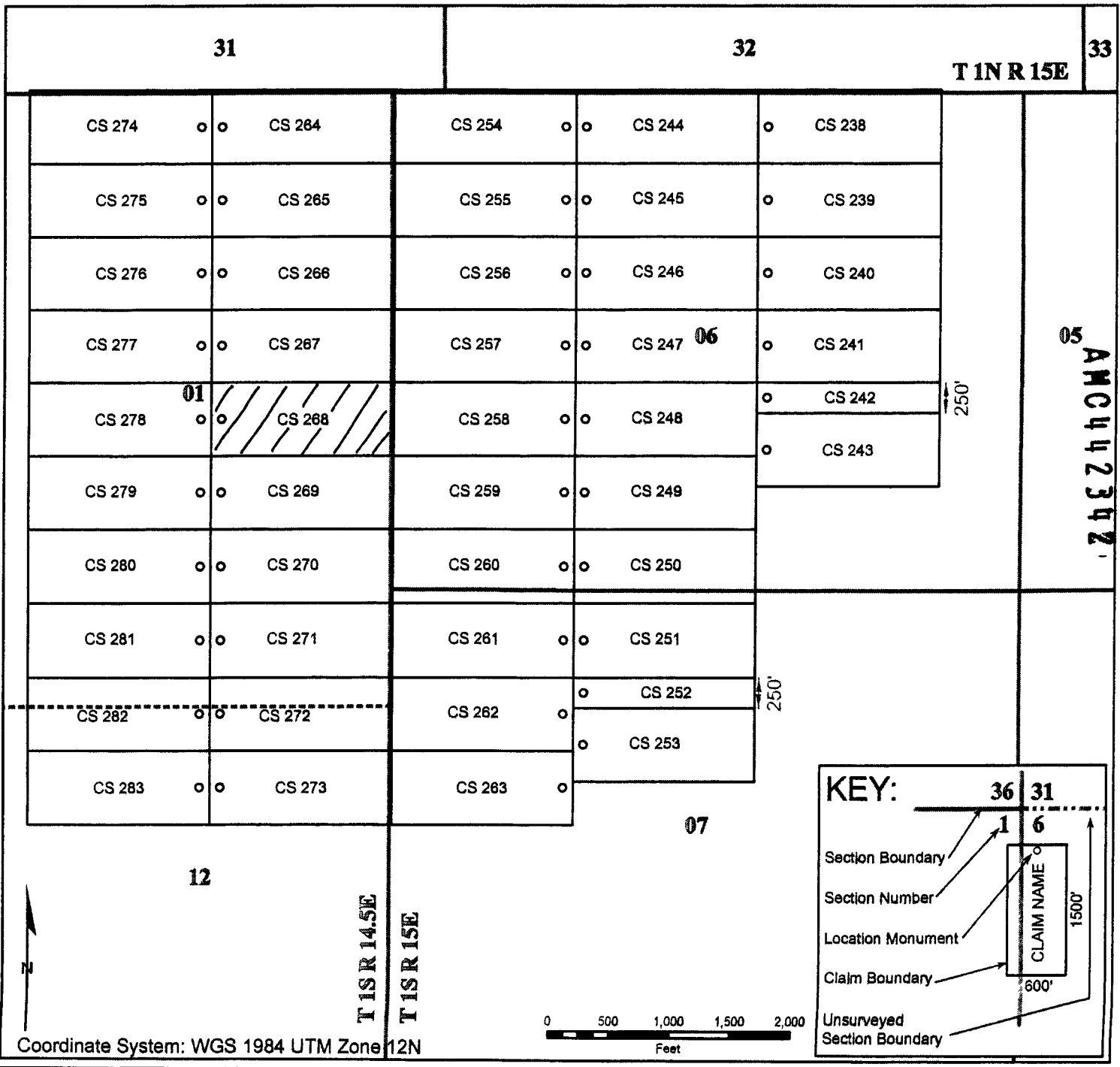
Lode Mining Claim Map

Map of the CS 268 Lode Claim

Map prepared from an actual field survey of said Lode Claim and attached to and hereby made a part of the Location Notice

1. Name and address of Locator of Claim: Bronco Creek Exploration Inc., 1815 E Winsett St., Tucson, AZ 85719
2. The Lode Mining Claim is located in section(s) 1, T 1S, R 14.5E, and section(s) 6, T 1S, R 15E, Gila and Salt River Base and Meridian, Gila County, Arizona.
3. The corner, center-line, and location monuments are made up of 2" x 2" x 5' wooden posts marked with metal tags.
4. All Claims are 1,500' long and 600' wide unless otherwise noted on map.
5. The northwest corner of claim CS 238 is approximately 2,595 feet east and 5,103 feet south of the surveyed northeast corner section marker of Sec. 31, T 1N, R 15E, Gila and Salt River Base and Meridian.

2017 MAR -1 P 2 28
GILA COUNTY, ARIZONA
RECEIVED



When recorded, return to

Bronco Creek Exploration, Inc
1815 E. Winsett St.
Tucson, AZ 85719

RECEIVED
BLM AZ STATE OFFICE
2017 MAR - 1 P 2:28
PHOENIX, ARIZONA

LOCATION NOTICE FOR LODE MINING CLAIM

NOTICE IS HEREBY GIVEN that the **CS 269**
lode mining claim has been located by:
Bronco Creek Exploration, Inc.
1815 E. Winsett St., Tucson, Arizona 85719.

The general course of this claim is **east-west** and it is situated in **Gila** County, Arizona. This claim is **600** feet in width and **1,500** feet in length. This claim runs from the location monument on which this location notice is posted approximately **1,480** feet in an **east** direction to the **east** end line and **20** feet in a **west** direction to the **west** end line. This claim is marked by six monuments, one at each corner and one at the center of each end line of the claim.

The location monument on which this notice is posted is situated within Section **1**, Township **1S**, Range **14.5E**, Gila Salt River Base and Meridian, Arizona and this claim encompasses portions of the following quarter section(s), section(s), Township(s) and Range(s):

SW ¼ Sec. 6, T 1S, R 15E and SE ¼ Sec. 1, T 1S R 14.5E
Gila Salt River Base and Meridian, Arizona.

The locality of this claim with reference to some natural object or permanent monument and additional information (if any) concerning its locality are as follows: The northwest corner of the claim is approximately:

1,905 feet west and **8,103** feet south of the northeast section marker of Sec. 31, T 1N, R 15E.

The information above is depicted on attached map.

DATED AND POSTED on the ground this 2 day of February, 2017.

LOCATOR (s)

Print name & signature

Agent for: Bronco Creek Exploration, Inc.

AMC442343

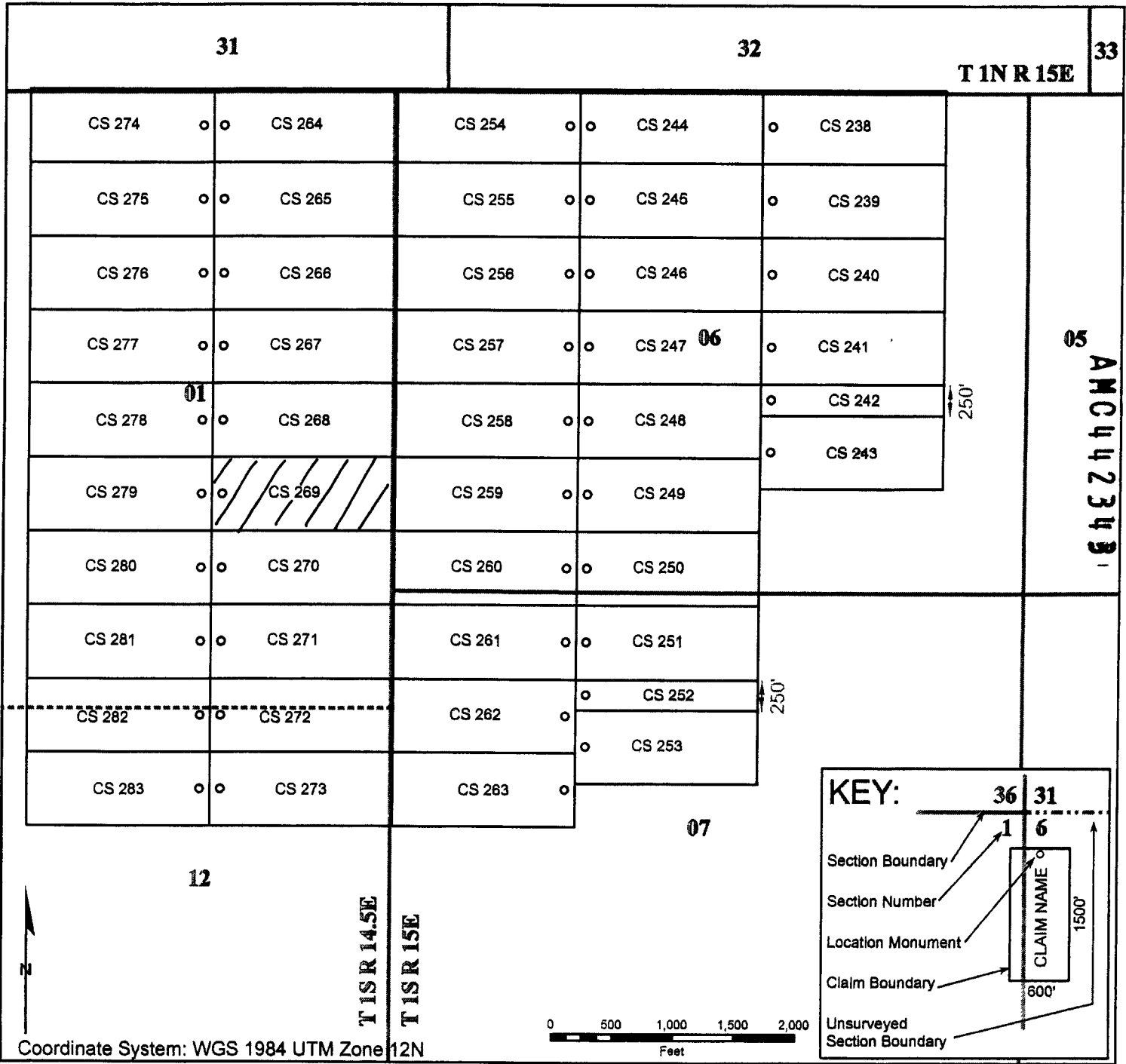
Lode Mining Claim Map

Map of the CS 269 Lode Claim

Map prepared from an actual field survey of said Lode Claim and attached to and hereby made a part of the Location Notice

1. Name and address of Locator of Claim: Bronco Creek Exploration Inc., 1815 E Winsett St., Tucson, AZ 85719
2. The Lode Mining Claim is located in section(s) 1, T 1S, R 14.5E, and section(s) 6, T 1S, R 15E, Gila and Salt River Base and Meridian, Gila County, Arizona.
3. The corner, center-line, and location monuments are made up of 2" x 2" x 5' wooden posts marked with metal tags.
4. All Claims are 1,500' long and 600' wide unless otherwise noted on map.
5. The northwest corner of claim CS 238 is approximately 2,595 feet east and 5,103 feet south of the surveyed northeast corner section marker of Sec. 31, T 1N, R 15E, Gila and Salt River Base and Meridian.

2017 MAR - 1 P 2:38
GILA COUNTY, ARIZONA



When recorded, return to,

Bronco Creek Exploration, Inc
1815 E. Winsett St.
Tucson, AZ 85719

RECORDED
2017 MAR - 1 P 2:28
PHILIP, ARIZONA

LOCATION NOTICE FOR LODE MINING CLAIM

NOTICE IS HEREBY GIVEN that the **CS 270**
lode mining claim has been located by:
Bronco Creek Exploration, Inc.
1815 E. Winsett St., Tucson, Arizona 85719.

The general course of this claim is **east-west** and it is situated in **Gila** County, Arizona. This claim is **600** feet in width and **1,500** feet in length. This claim runs from the location monument on which this location notice is posted approximately **1,480** feet in an **east** direction to the **east** end line and **20** feet in a **west** direction to the **west** end line. This claim is marked by six monuments, one at each corner and one at the center of each end line of the claim.

The location monument on which this notice is posted is situated within Section 1, Township 1S, Range 14.5E, Gila Salt River Base and Meridian, Arizona and this claim encompasses portions of the following quarter section(s), section(s), Township(s) and Range(s):

SW ¼ Sec. 6, NW ¼ Sec. 7, T 1S, R 15E and SE ¼ Sec. 1, T 1S R 14.5E
Gila Salt River Base and Meridian, Arizona.

The locality of this claim with reference to some natural object or permanent monument and additional information (if any) concerning its locality are as follows: The northwest corner of the claim is approximately:

1,905 feet west and **8,703** feet south of the northeast section marker of Sec. 31, T 1N, R 15E.

The information above is depicted on attached map.

DATED AND POSTED on the ground this 2 day of February, 2017.

LOCATOR (s) Andrew Fautsch
Print name & signature Agent for: Bronco Creek Exploration, Inc.

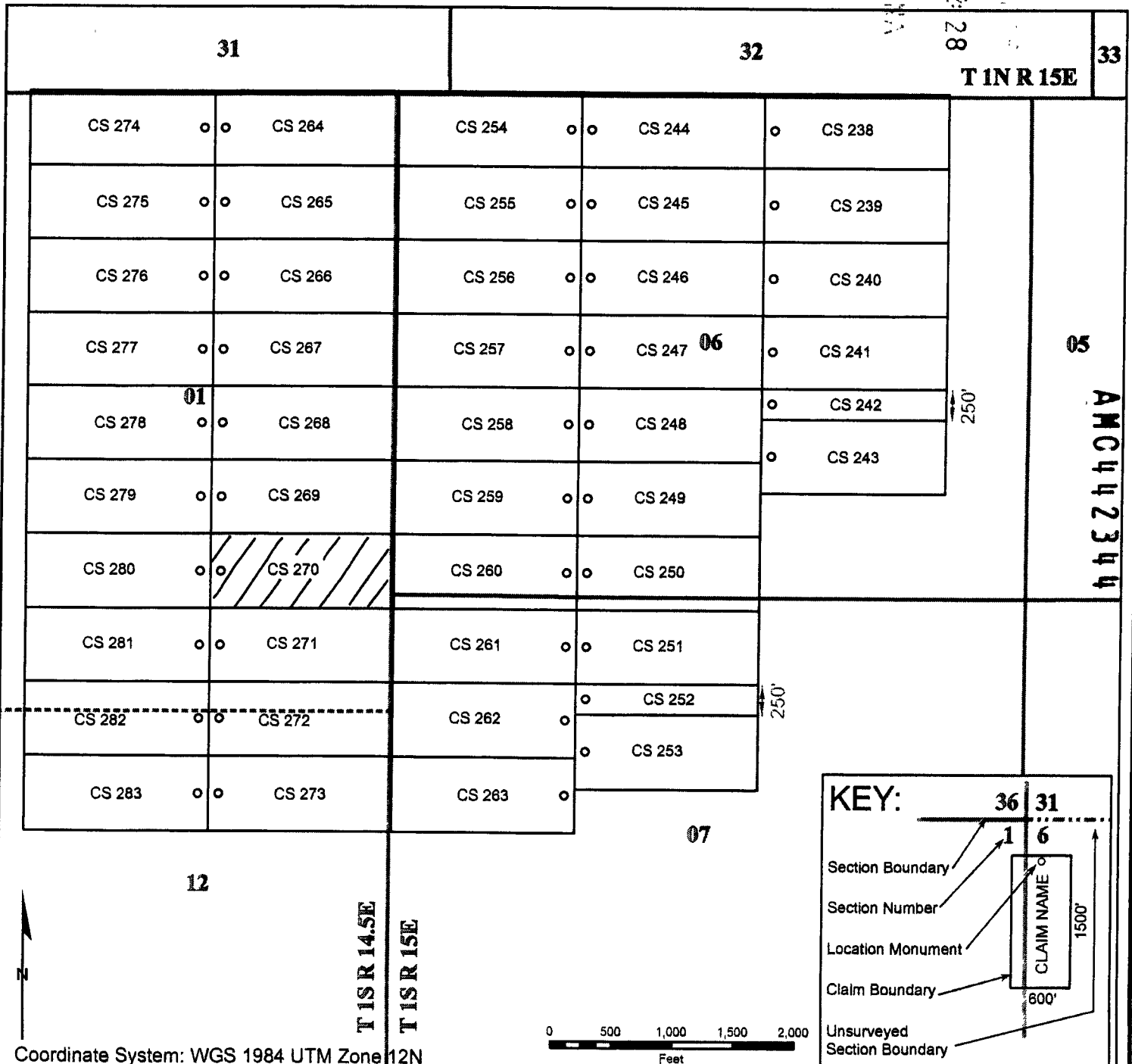
AMC 442344

Lode Mining Claim Map

Map of the CS 270 Lode Claim

Map prepared from an actual field survey of said Lode Claim and attached to and hereby made a part of the Location Notice

1. Name and address of Locator of Claim: Bronco Creek Exploration Inc., 1815 E Winsett St., Tucson, AZ 85719
2. The Lode Mining Claim is located in section(s) 1, T 1S, R 14.5E, and section(s) 6, 7, T 1S, R 15E, Gila and Salt River Base and Meridian, Gila County, Arizona.
3. The corner, center-line, and location monuments are made up of 2" x 2" x 5' wooden posts marked with metal tags.
4. All Claims are 1,500' long and 600' wide unless otherwise noted on map.
5. The northwest corner of claim CS 238 is approximately 2,595 feet east and 5,103 feet south of the surveyed northeast corner section marker of Sec. 31, T 1N, R 15E, Gila and Salt River Base and Meridian.



When recorded, return

Bronco Creek Exploration, Inc
1815 E. Winsett St.
Tucson, AZ 85719

RECEIVED
2017 MAR - 1 P 2:28
PHOENIX, ARIZONA

LOCATION NOTICE FOR LODE MINING CLAIM

NOTICE IS HEREBY GIVEN that the **CS 271**
lode mining claim has been located by:
Bronco Creek Exploration, Inc.
1815 E. Winsett St., Tucson, Arizona 85719.

The general course of this claim is **east-west** and it is situated in **Gila** County, Arizona. This claim is **600** feet in width and **1,500** feet in length. This claim runs from the location monument on which this location notice is posted approximately **1,480** feet in an **east** direction to the **east** end line and **20** feet in a **west** direction to the **west** end line. This claim is marked by six monuments, one at each corner and one at the center of each end line of the claim.

The location monument on which this notice is posted is situated within Section 1, Township 1S, Range 14.5E, Gila Salt River Base and Meridian, Arizona and this claim encompasses portions of the following quarter section(s), section(s), Township(s) and Range(s):
NW ¼ Sec. 7, T 1S, R 15E and SE ¼ Sec. 1, T 1S R 14.5E
Gila Salt River Base and Meridian, Arizona.

The locality of this claim with reference to some natural object or permanent monument and additional information (if any) concerning its locality are as follows: The northwest corner of the claim is approximately:

1,905 feet west and **9,303** feet south of the northeast section marker of Sec. 31, T 1N, R 15E.

The information above is depicted on attached map.

DATED AND POSTED on the ground this 2 day of February, 2017.

LOCATOR (s)

Print name & signature

Agent for: Bronco Creek Exploration, Inc.

Form MCF100
Revised July 2014

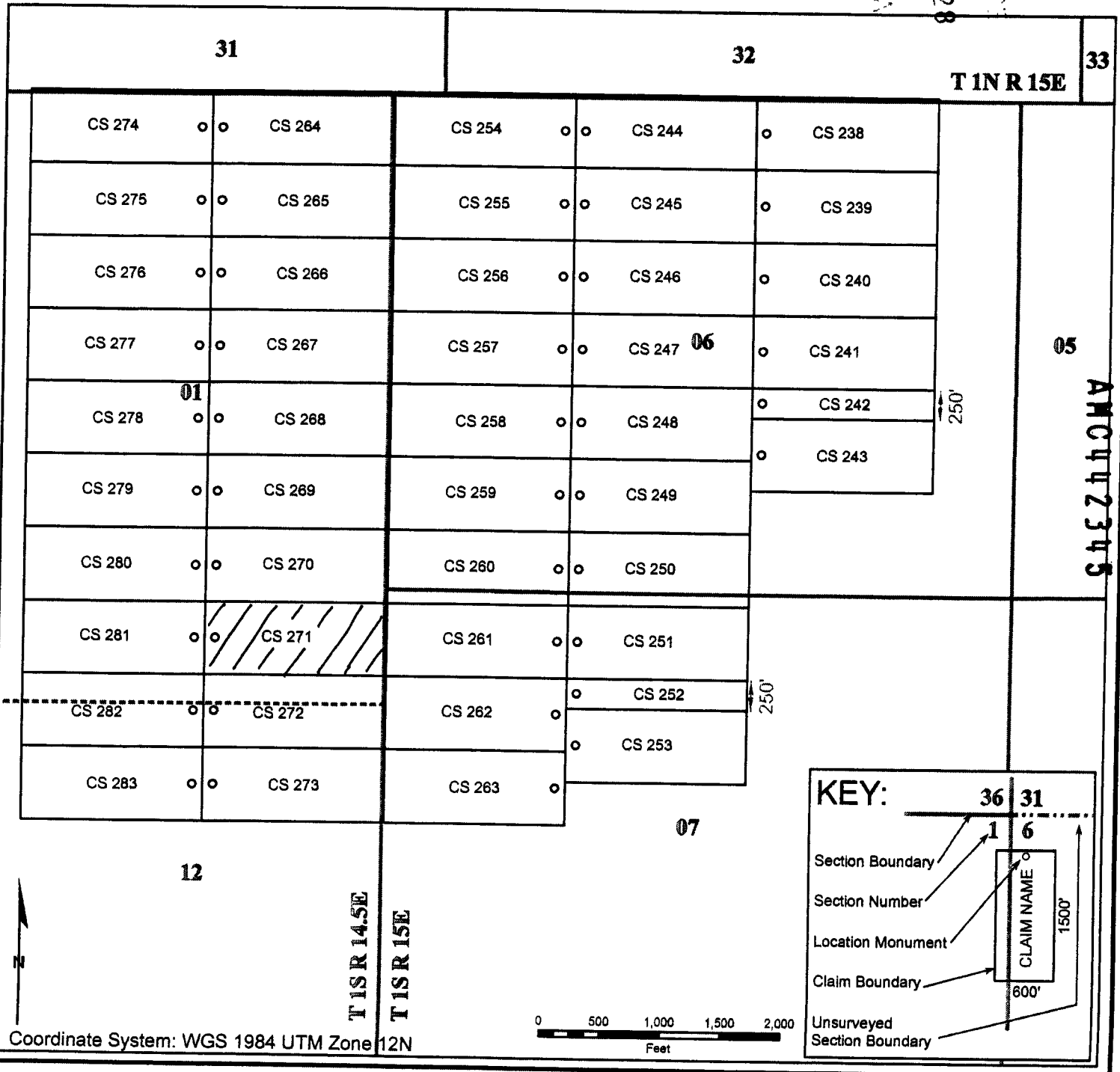
AMC442348

Lode Mining Claim Map

Map of the CS 271 Lode Claim

Map prepared from an actual field survey of said Lode Claim and attached to and hereby made a part of the Location Notice

1. Name and address of Locator of Claim: Bronco Creek Exploration Inc., 1815 E Winsett St., Tucson, AZ 85719
2. The Lode Mining Claim is located in section(s) 1, T 1S, R 14.5E, and section(s) 7, T 1S, R 15E, Gila and Salt River Base and Meridian, Gila County, Arizona.
3. The corner, center-line, and location monuments are made up of 2" x 2" x 5' wooden posts marked with metal tags.
4. All Claims are 1,500' long and 600' wide unless otherwise noted on map.
5. The northwest corner of claim CS 238 is approximately 2,595 feet east and 5,103 feet south of the surveyed northeast corner section marker of Sec. 31, T 1N, R 15E, Gila and Salt River Base and Meridian.



When recorded, return to

Bronco Creek Exploration, Inc
1815 E. Winsett St.
Tucson, AZ 85719

RECEIVED
ELM
2017 MAR -1 P 2 28
PHOENIX, ARIZONA

LOCATION NOTICE FOR LODE MINING CLAIM

NOTICE IS HEREBY GIVEN that the **CS 272**
lode mining claim has been located by:
Bronco Creek Exploration, Inc.
1815 E. Winsett St., Tucson, Arizona 85719.

The general course of this claim is **east-west** and it is situated in **Gila** County, Arizona. This claim is **600** feet in width and **1,500** feet in length. This claim runs from the location monument on which this location notice is posted approximately **1,480** feet in an **east** direction to the **east** end line and **20** feet in a **west** direction to the **west** end line. This claim is marked by six monuments, one at each corner and one at the center of each end line of the claim.

The location monument on which this notice is posted is situated within Section **12**, Township **1S**, Range **14.5E**, Gila Salt River Base and Meridian, Arizona and this claim encompasses portions of the following quarter section(s), section(s), Township(s) and Range(s):

NW ¼ Sec. 7, T 1S, R 15E and SE ¼ Sec. 1, NE ¼ Sec. 12, T 1S R 14.5E
Gila Salt River Base and Meridian, Arizona.

The locality of this claim with reference to some natural object or permanent monument and additional information (if any) concerning its locality are as follows: The northwest corner of the claim is approximately:

1,905 feet west and **9,903** feet south of the northeast section marker of Sec. 31, T 1N, R 15E.

The information above is depicted on attached map.

DATED AND POSTED on the ground this 2 day of February, 2017.

LOCATOR (s)

Print name & signature

Agent for: Bronco Creek Exploration, Inc.

Form MCF100
Revised July 2014

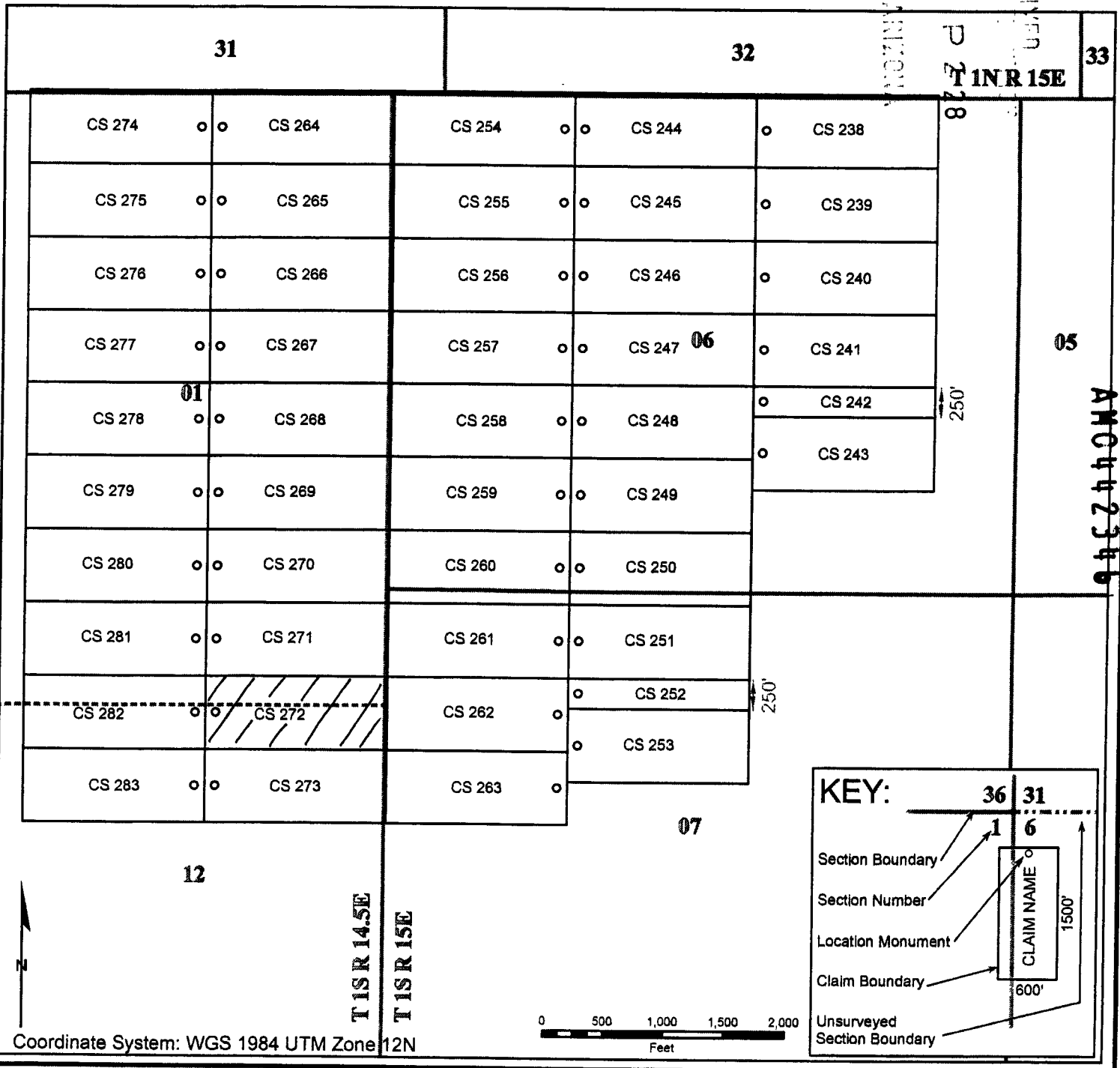
AMC442346

Lode Mining Claim Map

Map of the CS 272 Lode Claim

Map prepared from an actual field survey of said Lode Claim and attached to and hereby made a part of the Location Notice

1. Name and address of Locator of Claim: Bronco Creek Exploration Inc., 1815 E Winsett St., Tucson, AZ 85719
2. The Lode Mining Claim is located in section(s) 1, 12, T 1S, R 14.5E, and section(s) 7, T 1S, R 15E, Gila and Salt River Base and Meridian, Gila County, Arizona.
3. The corner, center-line, and location monuments are made up of 2" x 2" x 5' wooden posts marked with metal tags.
4. All Claims are 1,500' long and 600' wide unless otherwise noted on map.
5. The northwest corner of claim CS 238 is approximately 2,595 feet east and 5,103 feet south of the surveyed northeast corner section marker of Sec. 31, T 1N, R 15E, Gila and Salt River Base and Meridian.



When recorded, return

Bronco Creek Exploration, Inc
1815 E. Winsett St.
Tucson, AZ 85719

RECORDED
2017 MAR - 1 PM 2:28
PUEBLO, ARIZONA

LOCATION NOTICE FOR LODE MINING CLAIM

NOTICE IS HEREBY GIVEN that the **CS 273**
lode mining claim has been located by:
Bronco Creek Exploration, Inc.
1815 E. Winsett St., Tucson, Arizona 85719.

The general course of this claim is **east-west** and it is situated in **Gila** County, Arizona. This claim is **600** feet in width and **1,500** feet in length. This claim runs from the location monument on which this location notice is posted approximately **1,480** feet in an **east** direction to the **east** end line and **20** feet in a **west** direction to the **west** end line. This claim is marked by six monuments, one at each corner and one at the center of each end line of the claim.

The location monument on which this notice is posted is situated within Section **12**, Township **1S**, Range **14.5E**, Gila Salt River Base and Meridian, Arizona and this claim encompasses portions of the following quarter section(s), section(s), Township(s) and Range(s):

NW ¼ Sec. 7, T 1S, R 15E and NE ¼ Sec. 12, T 1S R 14.5E
Gila Salt River Base and Meridian, Arizona.

The locality of this claim with reference to some natural object or permanent monument and additional information (if any) concerning its locality are as follows: The northwest corner of the claim is approximately:

1,905 feet west and **10,503** feet south of the northeast section marker of Sec. 31, T 1N, R 15E.

The information above is depicted on attached map.

DATED AND POSTED on the ground this 2 day of February, 2017.

LOCATOR (s)

Print name & signature

Agent for: Bronco Creek Exploration, Inc.

Form MCF100
Revised July 2014

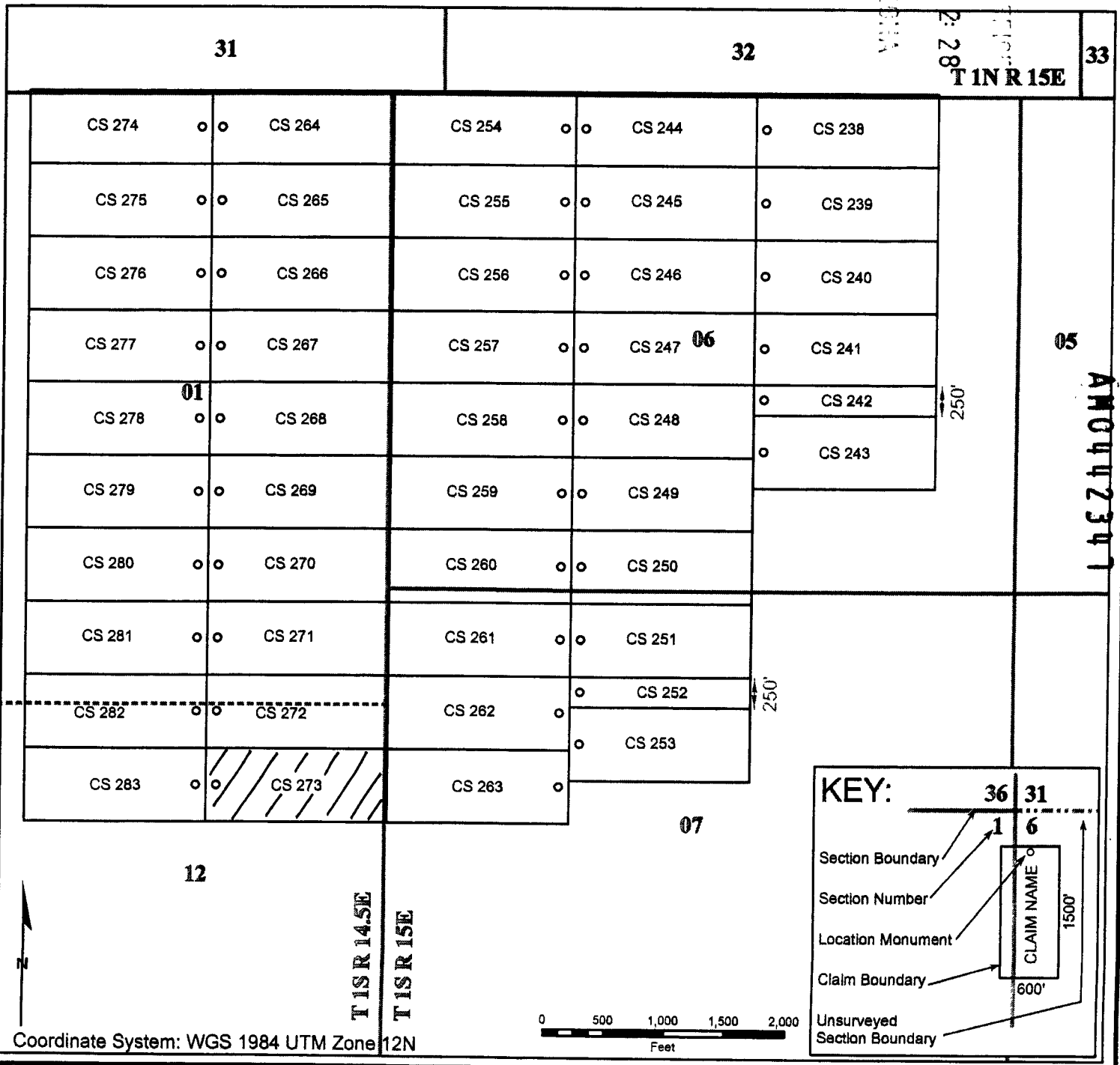
AMC442347

Lode Mining Claim Map

Map of the CS 273 Lode Claim

Map prepared from an actual field survey of said Lode Claim and attached to and hereby made a part of the Location Notice

1. Name and address of Locator of Claim: Bronco Creek Exploration Inc., 1815 E Winsett St., Tucson, AZ 85719
2. The Lode Mining Claim is located in section(s) 12, T 1S, R 14.5E, and section(s) 7, T 1S, R 15E, Gila and Salt River Base and Meridian, Gila County, Arizona.
3. The corner, center-line, and location monuments are made up of 2" x 2" x 5' wooden posts marked with metal tags.
4. All Claims are 1,500' long and 600' wide unless otherwise noted on map.
5. The northwest corner of claim CS 238 is approximately 2,595 feet east and 5,103 feet south of the surveyed northeast corner section marker of Sec. 31, T 1N, R 15E, Gila and Salt River Base and Meridian.



When recorded, return .

Bronco Creek Exploration, Inc
1815 E. Winsett St.
Tucson, AZ 85719

RECEIVED
BUREAU OF LAND MANAGEMENT
2017 MAR -1 P 2:28
TUCSON, ARIZONA

LOCATION NOTICE FOR LODE MINING CLAIM

NOTICE IS HEREBY GIVEN that the **CS 274**
lode mining claim has been located by:
Bronco Creek Exploration, Inc.
1815 E. Winsett St., Tucson, Arizona 85719.

The general course of this claim is **east-west** and it is situated in **Gila** County, Arizona. This claim is **600** feet in width and **1,500** feet in length. This claim runs from the location monument on which this location notice is posted approximately **20** feet in an **east** direction to the **east** end line and **1,480** feet in a **west** direction to the **west** end line. This claim is marked by six monuments, one at each corner and one at the center of each end line of the claim. The northern boundary of this claim is defined to include all land open to entry up to the boundary of Gila County parcel 206-08-007A and 206-08-007C. All attempts were made to place any monuments on parcel boundary lines without entry or location on private lands.

The location monument on which this notice is posted is situated within Section 1, Township 1S, Range 14.5E, Gila Salt River Base and Meridian, Arizona and this claim encompasses portions of the following quarter section(s), section(s), Township(s) and Range(s):

NW ¼, NE ¼ Sec. 1, T 1S, R 14.5E and SE ¼, SW ¼ Sec. 31, T 1N R 15E
Gila Salt River Base and Meridian, Arizona.

The locality of this claim with reference to some natural object or permanent monument and additional information (if any) concerning its locality are as follows: The northwest corner of the claim is approximately:

3,405 feet west and **5,103** feet south of the northeast section marker of Sec. 31, T 1N, R 15E.

The information above is depicted on attached map.

DATED AND POSTED on the ground this 2nd day of February, 2017.

LOCATOR (s) Robert Rowe
Print name & signature Agent for: Bronco Creek Exploration, Inc.

AMC442340

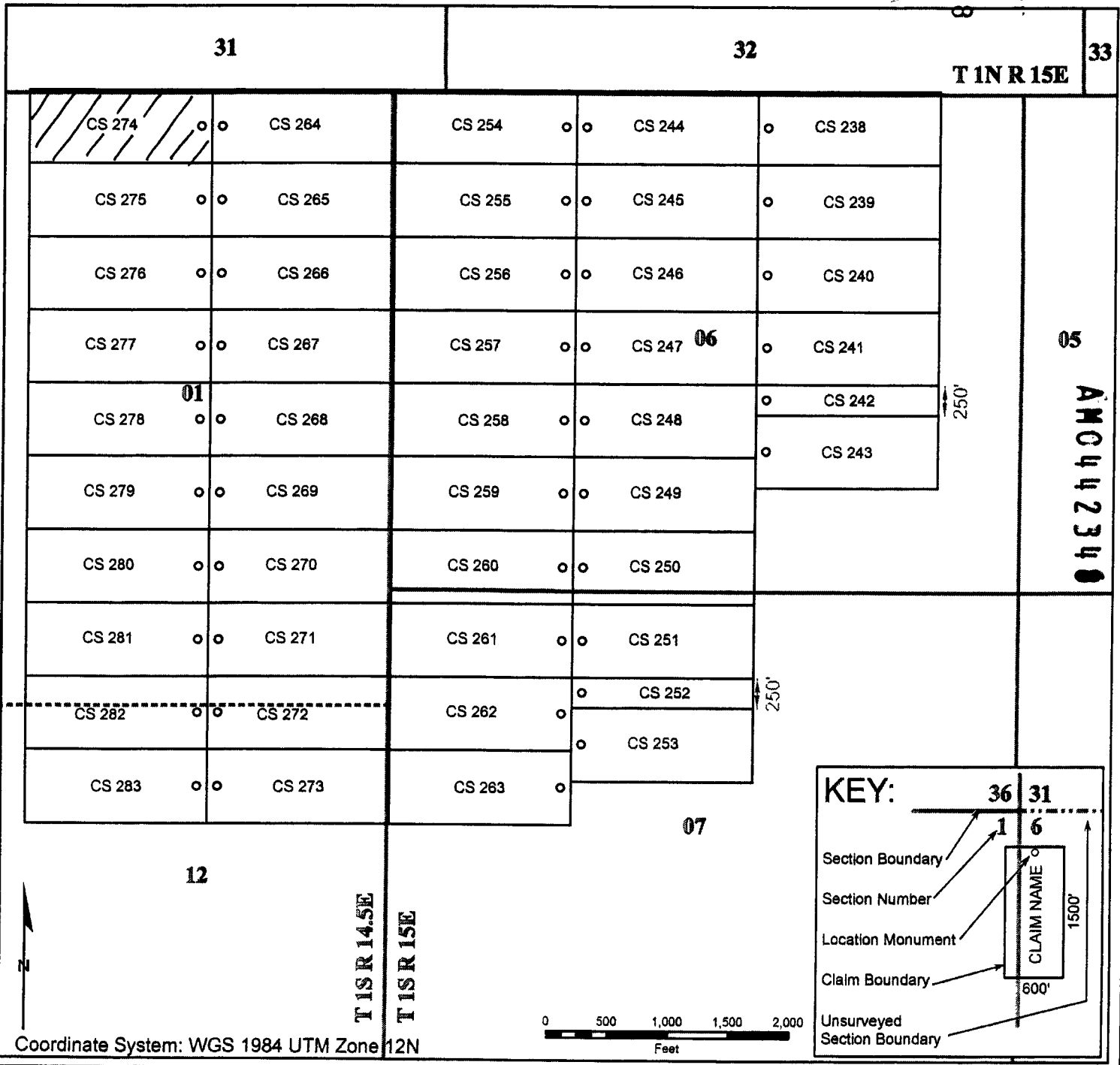
Lode Mining Claim Map

Map of the CS 274 Lode Claim

Map prepared from an actual field survey of said Lode Claim and attached to and hereby made a part of the Location Notice

1. Name and address of Locator of Claim: Bronco Creek Exploration Inc., 1815 E Winsett St., Tucson, AZ 85719
2. The Lode Mining Claim is located in section(s) 1, T 1S, R 14.5E, and section(s) 31, T 1N, R 15E, Gila and Salt River Base and Meridian, Gila County, Arizona.
3. The corner, center-line, and location monuments are made up of 2" x 2" x 5' wooden posts marked with metal tags.
4. All Claims are 1,500' long and 600' wide unless otherwise noted on map.
5. The northwest corner of claim CS 238 is approximately 2,595 feet east and 5,103 feet south of the surveyed northeast corner section marker of Sec. 31, T 1N, R 15E, Gila and Salt River Base and Meridian.

RECEIVED
2017 MAR 1 PM 2:28
GILA COUNTY CLERK



When recorded, return 1

Bronco Creek Exploration, Inc
1815 E. Winsett St.
Tucson, AZ 85719

RECORDED
2017 MAR - 1 P 2 28
PHOENIX, ARIZONA

LOCATION NOTICE FOR LODE MINING CLAIM

NOTICE IS HEREBY GIVEN that the **CS 275**
lode mining claim has been located by:
Bronco Creek Exploration, Inc.
1815 E. Winsett St., Tucson, Arizona 85719.

The general course of this claim is **east-west** and it is situated in **Gila** County, Arizona. This claim is **600** feet in width and **1,500** feet in length. This claim runs from the location monument on which this location notice is posted approximately **20** feet in an **east** direction to the **east** end line and **1,480** feet in a **west** direction to the **west** end line. This claim is marked by six monuments, one at each corner and one at the center of each end line of the claim.

The location monument on which this notice is posted is situated within Section **1**, Township **1S**, Range **14.5E**, Gila Salt River Base and Meridian, Arizona and this claim encompasses portions of the following quarter section(s), section(s), Township(s) and Range(s):

NW ¼, NE ¼ Sec. 1, T 1S, R 14.5E
Gila Salt River Base and Meridian, Arizona.

The locality of this claim with reference to some natural object or permanent monument and additional information (if any) concerning its locality are as follows: The northwest corner of the claim is approximately:

3,405 feet west and **5,703** feet south of the northeast section marker of Sec. 31, T 1N, R 15E.

The information above is depicted on attached map.

DATED AND POSTED on the ground this 2nd day of February, 2017.

LOCATOR (s) Robert Rowe

Print name & signature

Agent for: Bronco Creek Exploration, Inc.

Form MCF100
Revised July 2014

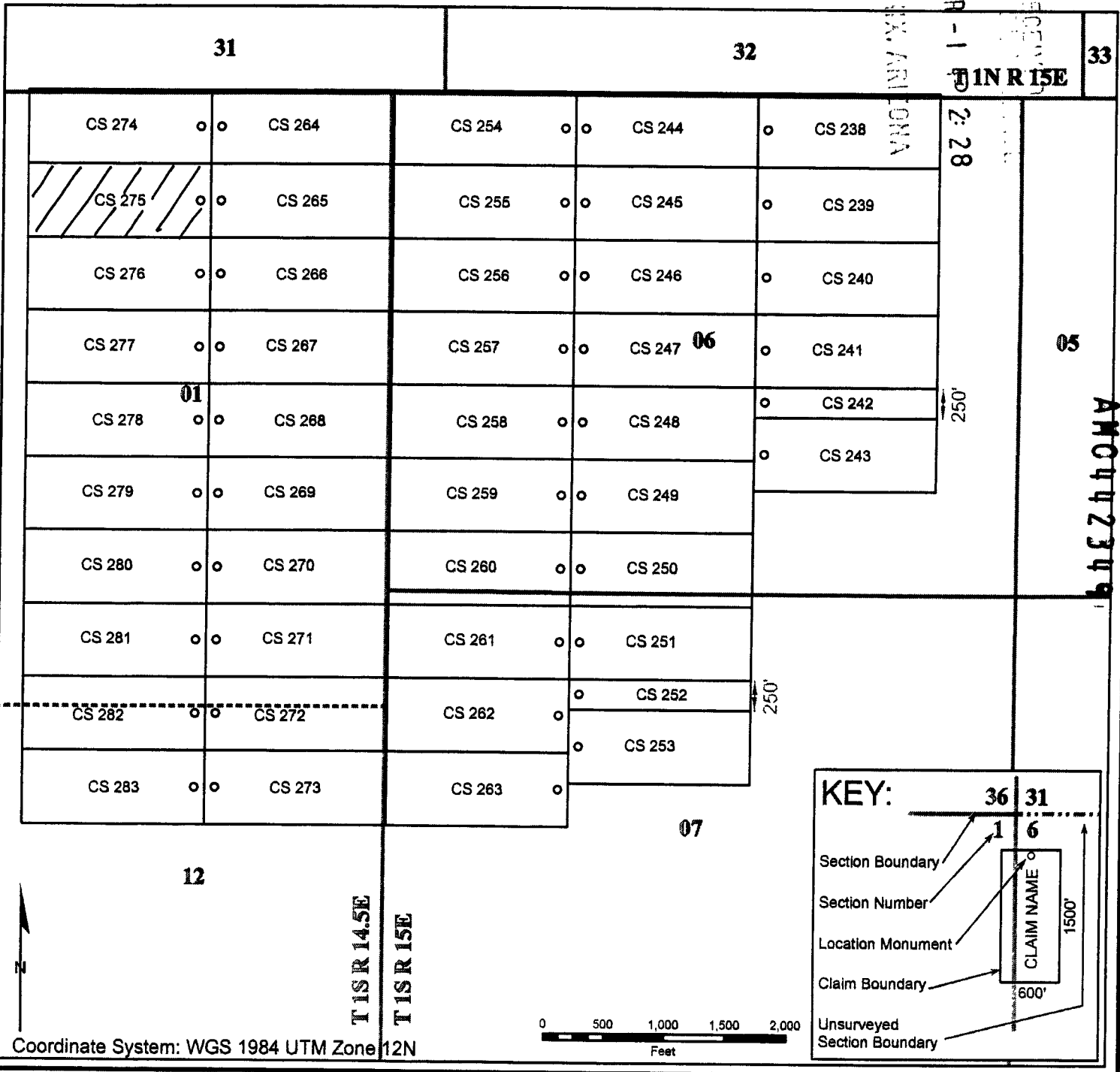
AMC 442349

Lode Mining Claim Map

Map of the CS 275 Lode Claim

Map prepared from an actual field survey of said Lode Claim and attached to and hereby made a part of the Location Notice

1. Name and address of Locator of Claim: Bronco Creek Exploration Inc., 1815 E Winsett St., Tucson, AZ 85719
2. The Lode Mining Claim is located in section(s) 1, T 1S, R 14.5E, Gila and Salt River Base and Meridian, Gila County, Arizona.
3. The corner, center-line, and location monuments are made up of 2" x 2" x 5' wooden posts marked with metal tags.
4. All Claims are 1,500' long and 600' wide unless otherwise noted on map.
5. The northwest corner of claim CS 238 is approximately 2,595 feet east and 5,103 feet south of the surveyed northeast corner section marker of Sec. 31, T 1N, R 15E, Gila and Salt River Base and Meridian.



When recorded, return to

Bronco Creek Exploration, Inc
1815 E. Winsett St.
Tucson, AZ 85719

RECEIVED
BLM ARIZONA
2017 MAR - 1 P 2:29
PHOENIX, ARIZONA

LOCATION NOTICE FOR LODE MINING CLAIM

NOTICE IS HEREBY GIVEN that the **CS 276**
lode mining claim has been located by:
Bronco Creek Exploration, Inc.
1815 E. Winsett St., Tucson, Arizona 85719.

The general course of this claim is **east-west** and it is situated in **Gila** County, Arizona. This claim is **600** feet in width and **1,500** feet in length. This claim runs from the location monument on which this location notice is posted approximately **20** feet in an **east** direction to the **east** end line and **1,480** feet in a **west** direction to the **west** end line. This claim is marked by six monuments, one at each corner and one at the center of each end line of the claim.

The location monument on which this notice is posted is situated within Section 1, Township 1S, Range 14.5E, Gila Salt River Base and Meridian, Arizona and this claim encompasses portions of the following quarter section(s), section(s), Township(s) and Range(s):

NW ¼, NE ¼ Sec. 1, T 1S, R 14.5E

Gila Salt River Base and Meridian, Arizona.

The locality of this claim with reference to some natural object or permanent monument and additional information (if any) concerning its locality are as follows: The northwest corner of the claim is approximately:

3,405 feet west and **6,303** feet south of the northeast section marker of Sec. 31, T 1N, R 15E.

The information above is depicted on attached map.

DATED AND POSTED on the ground this 2nd day of February, 2017.

LOCATOR (s) Robert Rowe
Print name & signature

[Signature]
Agent for: Bronco Creek Exploration, Inc.

AMC442350

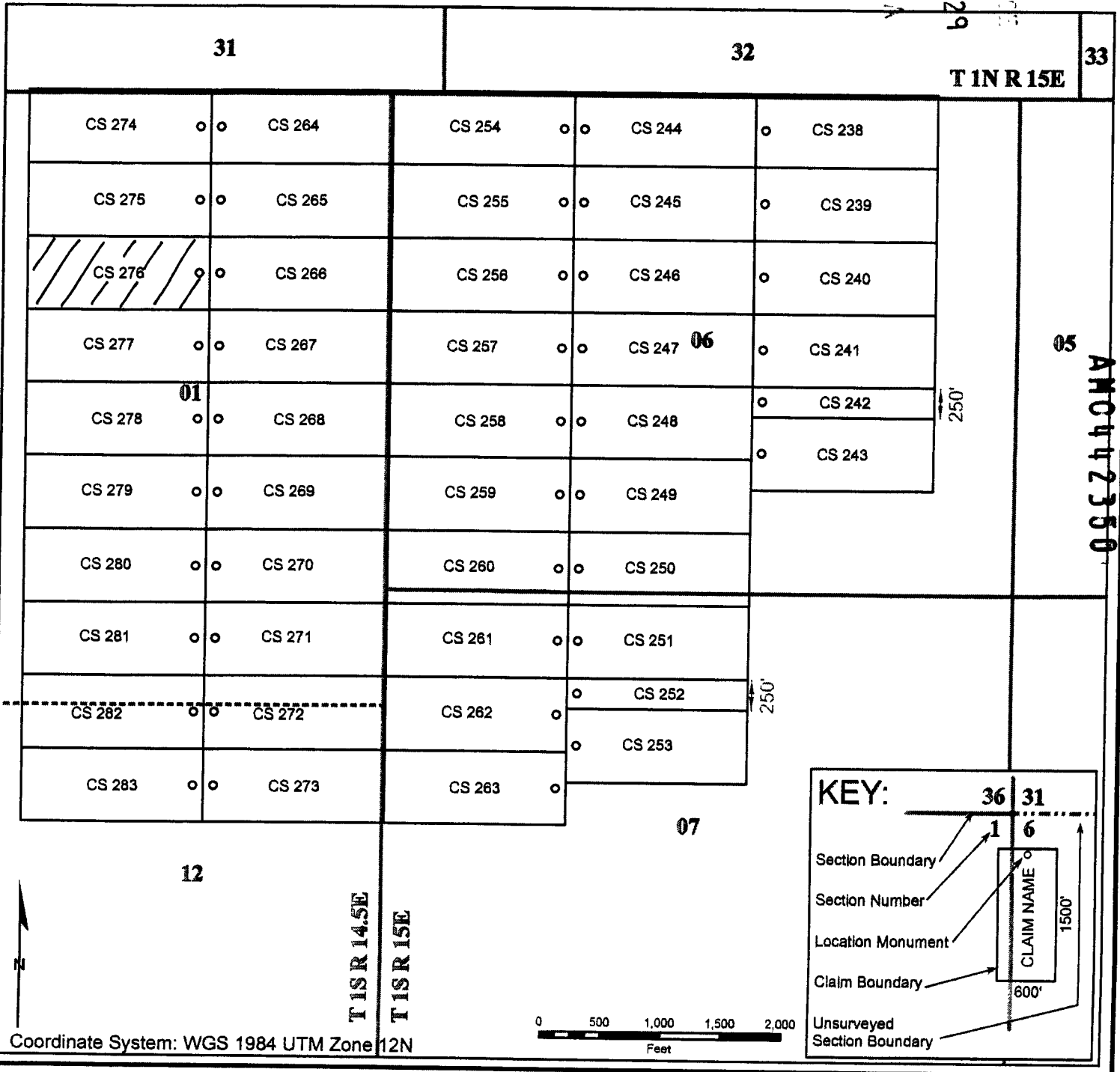
Lode Mining Claim Map

Map of the CS 276 Lode Claim

Map prepared from an actual field survey of said Lode Claim and attached to and hereby made a part of the Location Notice

1. Name and address of Locator of Claim: Bronco Creek Exploration Inc., 1815 E Winsett St., Tucson, AZ 85719
2. The Lode Mining Claim is located in section(s) 1, T 1S, R 14.5E, Gila and Salt River Base and Meridian, Gila County, Arizona.
3. The corner, center-line, and location monuments are made up of 2" x 2" x 5' wooden posts marked with metal tags.
4. All Claims are 1,500' long and 600' wide unless otherwise noted on map.
5. The northwest corner of claim CS 238 is approximately 2,595 feet east and 5,103 feet south of the surveyed northeast corner section marker of Sec. 31, T 1N, R 15E, Gila and Salt River Base and Meridian.

RECEIVED
GILA COUNTY, ARIZONA
2015 MAR - 1 PM 2:29



When recorded, return to

Bronco Creek Exploration, Inc
1815 E. Winsett St.
Tucson, AZ 85719

RECEIVED
CULTURAL HERITAGE
2017 MAR - 1 P 2:29
TUCSON, ARIZONA

LOCATION NOTICE FOR LODE MINING CLAIM

NOTICE IS HEREBY GIVEN that the **CS 277**
lode mining claim has been located by:
Bronco Creek Exploration, Inc.
1815 E. Winsett St., Tucson, Arizona 85719.

The general course of this claim is **east-west** and it is situated in **Gila** County, Arizona. This claim is **600** feet in width and **1,500** feet in length. This claim runs from the location monument on which this location notice is posted approximately **20** feet in an **east** direction to the **east** end line and **1,480** feet in a **west** direction to the **west** end line. This claim is marked by six monuments, one at each corner and one at the center of each end line of the claim.

The location monument on which this notice is posted is situated within Section **1**, Township **1S**, Range **14.5E**, Gila Salt River Base and Meridian, Arizona and this claim encompasses portions of the following quarter section(s), section(s), Township(s) and Range(s):

NW ¼, NE ¼ Sec. 1, T 1S, R 14.5E

Gila Salt River Base and Meridian, Arizona.

The locality of this claim with reference to some natural object or permanent monument and additional information (if any) concerning its locality are as follows: The northwest corner of the claim is approximately:

3,405 feet west and **6,903** feet south of the northeast section marker of Sec. 31, T 1N, R 15E.

The information above is depicted on attached map.

DATED AND POSTED on the ground this 2nd day of February, 2017.

LOCATOR (s) Robert Bruce [Signature]
Print name & signature Agent for: Bronco Creek Exploration, Inc.

AMC442351

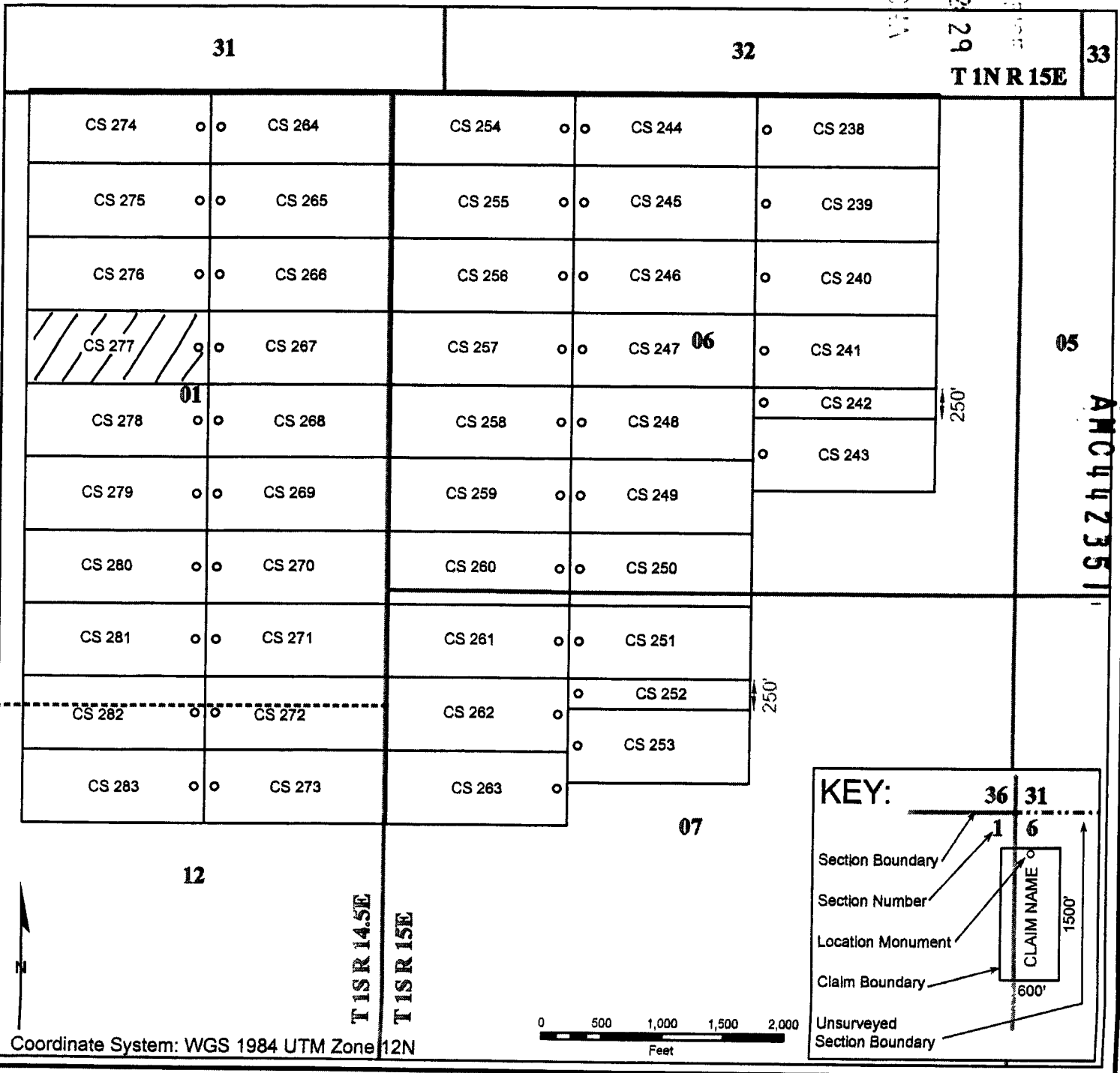
Lode Mining Claim Map

Map of the CS 277 Lode Claim

Map prepared from an actual field survey of said Lode Claim and attached to and hereby made a part of the Location Notice

1. Name and address of Locator of Claim: Bronco Creek Exploration Inc., 1815 E Winsett St., Tucson, AZ 85719
2. The Lode Mining Claim is located in section(s) 1, T 1S, R 14.5E, Gila and Salt River Base and Meridian, Gila County, Arizona.
3. The corner, center-line, and location monuments are made up of 2" x 2" x 5' wooden posts marked with metal tags.
4. All Claims are 1,500' long and 600' wide unless otherwise noted on map.
5. The northwest corner of claim CS 238 is approximately 2,595 feet east and 5,103 feet south of the surveyed northeast corner section marker of Sec. 31, T 1N, R 15E, Gila and Salt River Base and Meridian.

RECEIVED
MAR - 1 2 29
T 1N R 15E



When recorded, return to

Bronco Creek Exploration, Inc
1815 E. Winsett St.
Tucson, AZ 85719

RECEIVED
BUREAU OF LANDS
2017 MAR -1 P 2:29
PHOENIX, ARIZONA

LOCATION NOTICE FOR LODE MINING CLAIM

NOTICE IS HEREBY GIVEN that the **CS 278**
lode mining claim has been located by:
Bronco Creek Exploration, Inc.
1815 E. Winsett St., Tucson, Arizona 85719.

The general course of this claim is **east-west** and it is situated in **Gila** County, Arizona. This claim is **600** feet in width and **1,500** feet in length. This claim runs from the location monument on which this location notice is posted approximately **20** feet in an **east** direction to the **east** end line and **1,480** feet in a **west** direction to the **west** end line. This claim is marked by six monuments, one at each corner and one at the center of each end line of the claim.

The location monument on which this notice is posted is situated within Section 1, Township 1S, Range 14.5E, Gila Salt River Base and Meridian, Arizona and this claim encompasses portions of the following quarter section(s), section(s), Township(s) and Range(s):

NW ¼, NE ¼, SE ¼ and SW ¼ Sec. 1, T 1S, R 14.5E

Gila Salt River Base and Meridian, Arizona.

The locality of this claim with reference to some natural object or permanent monument and additional information (if any) concerning its locality are as follows: The northwest corner of the claim is approximately:

3,405 feet west and **7,503** feet south of the northeast section marker of Sec. 31, T 1N, R 15E.

The information above is depicted on attached map.

DATED AND POSTED on the ground this 2nd day of February, 2017.

LOCATOR (s) Robert Rowe [Signature]
Print name & signature Agent for: Bronco Creek Exploration, Inc.

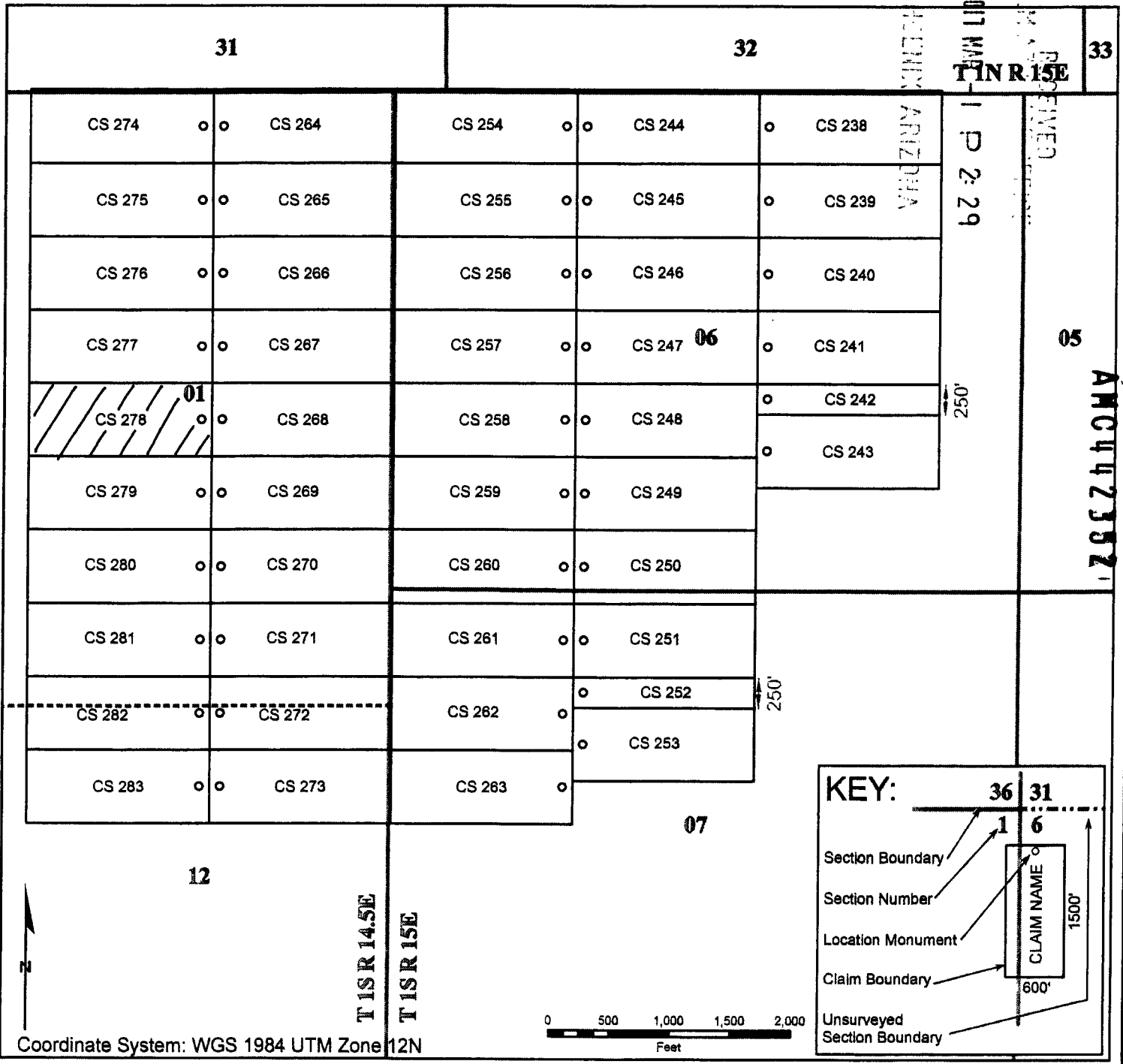
AMC442352

Lode Mining Claim Map

Map of the CS 278 Lode Claim

Map prepared from an actual field survey of said Lode Claim and attached to and hereby made a part of the Location Notice

1. Name and address of Locator of Claim: Bronco Creek Exploration Inc., 1815 E Winsett St., Tucson, AZ 85719
2. The Lode Mining Claim is located in section(s) 1, T 1S, R 14.5E, Gila and Salt River Base and Meridian, Gila County, Arizona.
3. The corner, center-line, and location monuments are made up of 2" x 2" x 5' wooden posts marked with metal tags.
4. All Claims are 1,500' long and 600' wide unless otherwise noted on map.
5. The northwest corner of claim CS 238 is approximately 2,595 feet east and 5,103 feet south of the surveyed northeast corner section marker of Sec. 31, T 1N, R 15E, Gila and Salt River Base and Meridian.



When recorded, return to

Bronco Creek Exploration, Inc
1815 E. Winsett St.
Tucson, AZ 85719

RECEIVED
CLERK OF SUPERIOR COURT
2017 MAR - 1 P 2:29
TUCSON, ARIZONA

LOCATION NOTICE FOR LODE MINING CLAIM

NOTICE IS HEREBY GIVEN that the **CS 279**
lode mining claim has been located by:
Bronco Creek Exploration, Inc.
1815 E. Winsett St., Tucson, Arizona 85719.

The general course of this claim is **east-west** and it is situated in **Gila** County, Arizona. This claim is **600** feet in width and **1,500** feet in length. This claim runs from the location monument on which this location notice is posted approximately **20** feet in an **east** direction to the **east** end line and **1,480** feet in a **west** direction to the **west** end line. This claim is marked by six monuments, one at each corner and one at the center of each end line of the claim.

The location monument on which this notice is posted is situated within Section 1, Township 1S, Range 14.5E, Gila Salt River Base and Meridian, Arizona and this claim encompasses portions of the following quarter section(s), section(s), Township(s) and Range(s):

SE ¼, SW ¼ Sec. 1, T 1S, R 14.5E

Gila Salt River Base and Meridian, Arizona.

The locality of this claim with reference to some natural object or permanent monument and additional information (if any) concerning its locality are as follows: The northwest corner of the claim is approximately:

3,405 feet west and **8,103** feet south of the northeast section marker of Sec. 31, T 1N, R 15E.

The information above is depicted on attached map.

DATED AND POSTED on the ground this 2 day of February, 2017.

LOCATOR (s)



Print name & signature

Andrew Faulkner

Agent for: Bronco Creek Exploration, Inc.

AMC442353

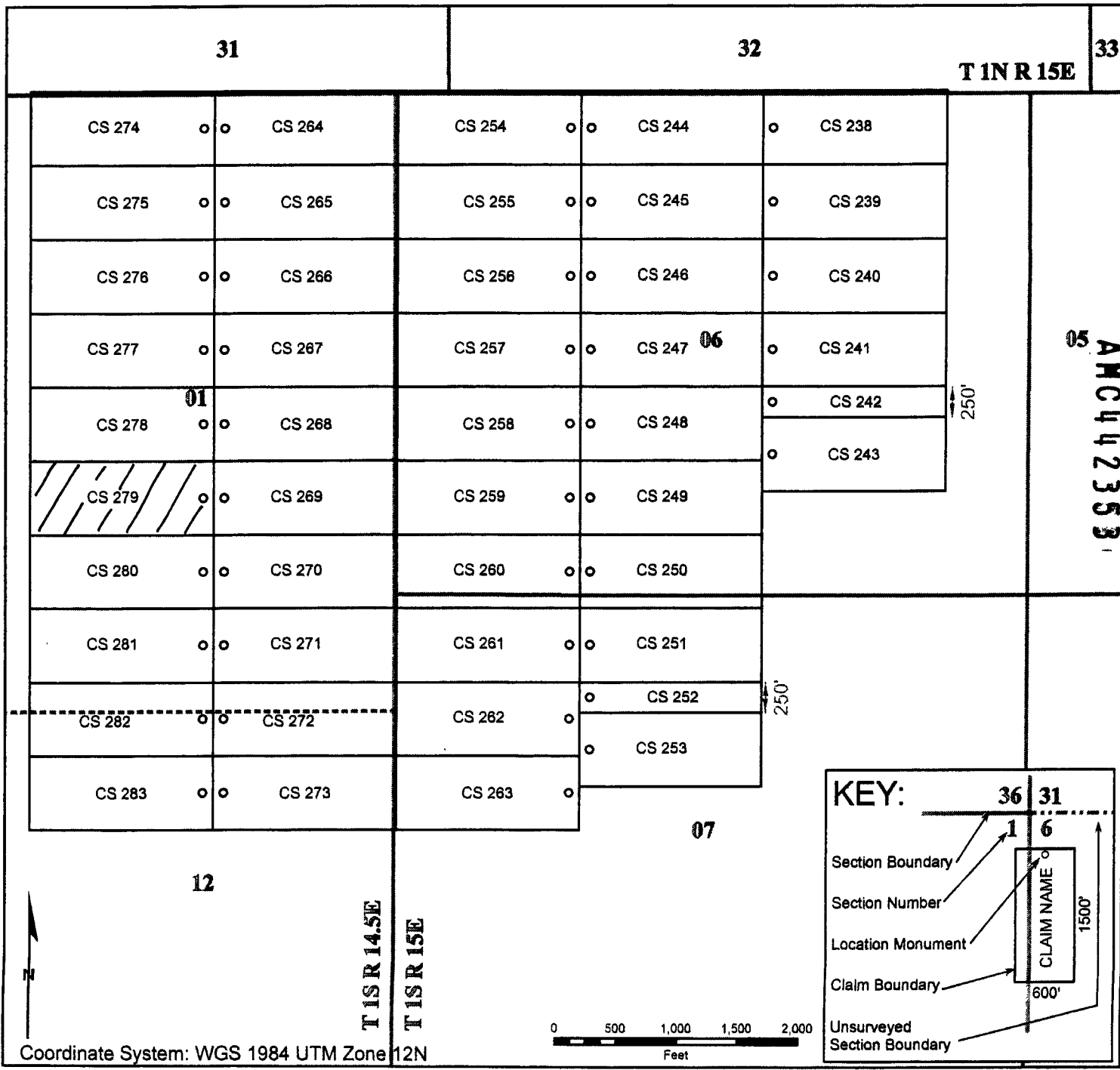
Lode Mining Claim Map

Map of the CS 279 Lode Claim

Map prepared from an actual field survey of said Lode Claim and attached to and hereby made a part of the Location Notice

1. Name and address of Locator of Claim: Bronco Creek Exploration Inc., 1815 E Winsett St., Tucson, AZ 85719
2. The Lode Mining Claim is located in section(s) 7, T 1S, R 14.5E, Gila and Salt River Base and Meridian, Gila County, Arizona.
3. The corner, center-line, and location monuments are made up of 2" x 2" x 5' wooden posts marked with metal tags.
4. All Claims are 1,500' long and 600' wide unless otherwise noted on map.
5. The northwest corner of claim CS 238 is approximately 2,595 feet east and 5,103 feet south of the surveyed northeast corner section marker of Sec. 31, T 1N, R 15E, Gila and Salt River Base and Meridian.

RECEIVED
2017 MAR -1 P 2229
MILWAUKEE, WISCONSIN



When recorded, return to

Bronco Creek Exploration, Inc
1815 E. Winsett St.
Tucson, AZ 85719

RECEIVED
GILA COUNTY, ARIZONA
2017 MAR - 1 P 2:29
PHOENIX, ARIZONA

LOCATION NOTICE FOR LODE MINING CLAIM

NOTICE IS HEREBY GIVEN that the **CS 280**
lode mining claim has been located by:
Bronco Creek Exploration, Inc.
1815 E. Winsett St., Tucson, Arizona 85719.

The general course of this claim is **east-west** and it is situated in **Gila** County, Arizona. This claim is **600** feet in width and **1,500** feet in length. This claim runs from the location monument on which this location notice is posted approximately **20** feet in an **east** direction to the **east** end line and **1,480** feet in a **west** direction to the **west** end line. This claim is marked by six monuments, one at each corner and one at the center of each end line of the claim.

The location monument on which this notice is posted is situated within Section 1, Township 1S, Range 14.5E, Gila Salt River Base and Meridian, Arizona and this claim encompasses portions of the following quarter section(s), section(s), Township(s) and Range(s):

SE ¼, SW ¼ Sec. 1, T 1S, R 14.5E

Gila Salt River Base and Meridian, Arizona.

The locality of this claim with reference to some natural object or permanent monument and additional information (if any) concerning its locality are as follows: The northwest corner of the claim is approximately:


3,405 feet west and **8,703** feet south of the northeast section marker of Sec. 31, T 1N, R 15E.

The information above is depicted on attached map.

DATED AND POSTED on the ground this 2 day of February, 2017.

LOCATOR (s)

Print name & signature

 Andrew Faulkner

Agent for: Bronco Creek Exploration, Inc.

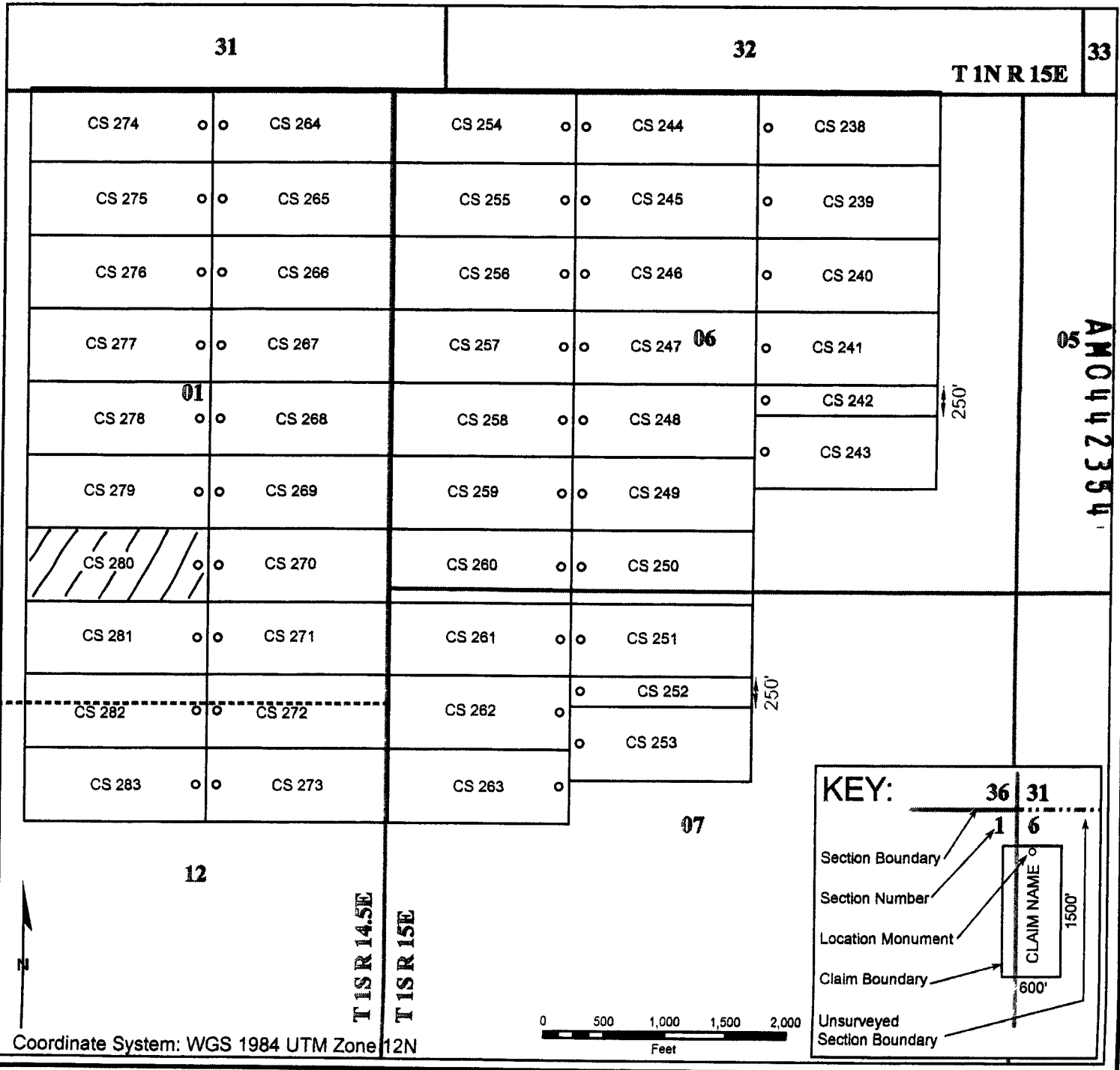
AMC442354

Lode Mining Claim Map

Map of the CS 280 Lode Claim

Map prepared from an actual field survey of said Lode Claim and attached to and hereby made a part of the Location Notice

1. Name and address of Locator of Claim: Bronco Creek Exploration Inc., 1815 E Winsett St., Tucson, AZ 85719
2. The Lode Mining Claim is located in section(s) 1, T 1S, R 14.5E, Gila and Salt River Base and Meridian, Gila County, Arizona.
3. The corner, center-line, and location monuments are made up of 2" x 2" x 5' wooden posts marked with metal tags.
4. All Claims are 1,500' long and 600' wide unless otherwise noted on map.
5. The northwest corner of claim CS 238 is approximately 2,595 feet east and 5,103 feet south of the surveyed northeast corner section marker of Sec. 31, T 1N, R 15E, Gila and Salt River Base and Meridian.



When recorded, return to

Bronco Creek Exploration, Inc
1815 E. Winsett St.
Tucson, AZ 85719

RECEIVED
GILA COUNTY
2017 MAR - 1 P 2:29
PHOENIX, ARIZONA

LOCATION NOTICE FOR LODE MINING CLAIM

NOTICE IS HEREBY GIVEN that the **CS 281**
lode mining claim has been located by:
Bronco Creek Exploration, Inc.
1815 E. Winsett St., Tucson, Arizona 85719.

The general course of this claim is **east-west** and it is situated in **Gila** County, Arizona. This claim is **600** feet in width and **1,500** feet in length. This claim runs from the location monument on which this location notice is posted approximately **20** feet in an **east** direction to the **east** end line and **1,480** feet in a **west** direction to the **west** end line. This claim is marked by six monuments, one at each corner and one at the center of each end line of the claim.

The location monument on which this notice is posted is situated within Section **1**, Township **1S**, Range **14.5E**, Gila Salt River Base and Meridian, Arizona and this claim encompasses portions of the following quarter section(s), section(s), Township(s) and Range(s):

SE ¼, SW ¼ Sec. 1, T 1S, R 14.5E

Gila Salt River Base and Meridian, Arizona.

The locality of this claim with reference to some natural object or permanent monument and additional information (if any) concerning its locality are as follows: The northwest corner of the claim is approximately:

3,405 feet west and **9,303** feet south of the northeast section marker of Sec. 31, T 1N, R 15E.

The information above is depicted on attached map.

DATED AND POSTED on the ground this 2 day of February, 2017.

LOCATOR (s)

Print name & signature

Agent for: Bronco Creek Exploration, Inc.

Form MCF100
Revised July 2014

AMC442358

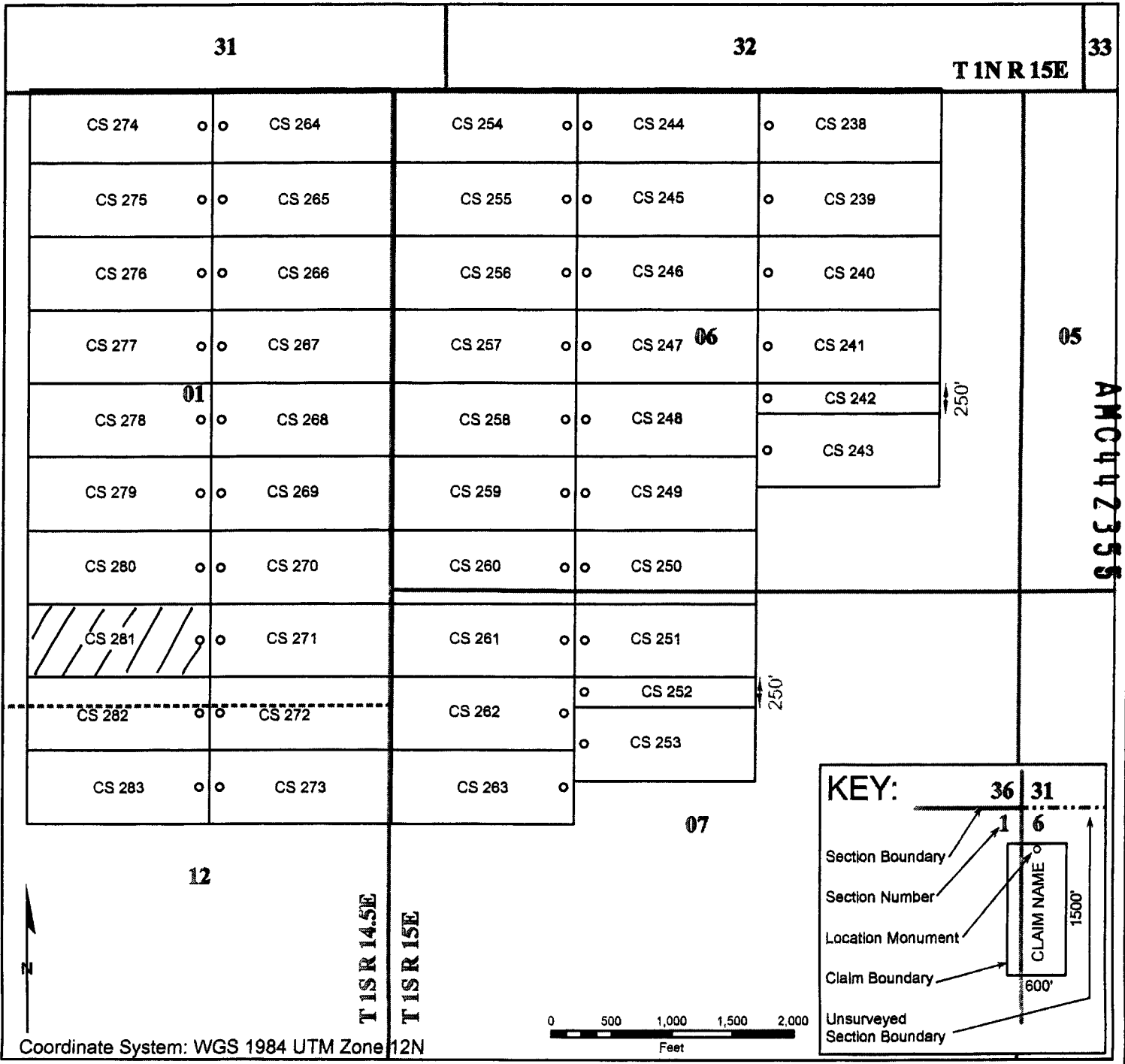
Lode Mining Claim Map

Map of the CS 281 Lode Claim

Map prepared from an actual field survey of said Lode Claim and attached to and hereby made a part of the Location Notice

1. Name and address of Locator of Claim: Bronco Creek Exploration Inc., 1815 E Winsett St., Tucson, AZ 85719
2. The Lode Mining Claim is located in section(s) 1, T 1S, R 14.5E, Gila and Salt River Base and Meridian, Gila County, Arizona.
3. The corner, center-line, and location monuments are made up of 2" x 2" x 5' wooden posts marked with metal tags.
4. All Claims are 1,500' long and 600' wide unless otherwise noted on map.
5. The northwest corner of claim CS 238 is approximately 2,595 feet east and 5,103 feet south of the surveyed northeast corner section marker of Sec. 31, T 1N, R 15E, Gila and Salt River Base and Meridian.

RECEIVED
 2011 MAR -1 P 2:29
 OFFICE OF THE CLERK
 GILA COUNTY, ARIZONA



Coordinate System: WGS 1984 UTM Zone 12N

When recorded, return to:

Bronco Creek Exploration, Inc
1815 E. Winsett St.
Tucson, AZ 85719

PHOENIX, ARIZONA

2017 MAR - 1 P 2:29

RECEIVED

LOCATION NOTICE FOR LODE MINING CLAIM

NOTICE IS HEREBY GIVEN that the **CS 282**
lode mining claim has been located by:
Bronco Creek Exploration, Inc.
1815 E. Winsett St., Tucson, Arizona 85719.

The general course of this claim is **east-west** and it is situated in **Gila** County, Arizona. This claim is **600** feet in width and **1,500** feet in length. This claim runs from the location monument on which this location notice is posted approximately **20** feet in an **east** direction to the **east** end line and **1,480** feet in a **west** direction to the **west** end line. This claim is marked by six monuments, one at each corner and one at the center of each end line of the claim.

The location monument on which this notice is posted is situated within Section **12**, Township **1S**, Range **14.5E**, Gila Salt River Base and Meridian, Arizona and this claim encompasses portions of the following quarter section(s), section(s), Township(s) and Range(s):

SE ¼, SW ¼ Sec. 1 and NE ¼, NW ¼ Sec. 12, T 1S, R 14.5E


Gila Salt River Base and Meridian, Arizona.

The locality of this claim with reference to some natural object or permanent monument and additional information (if any) concerning its locality are as follows: The northwest corner of the claim is approximately:

3,405 feet west and **9,903** feet south of the northeast section marker of Sec. 31, T 1N, R 15E.

The information above is depicted on attached map.

DATED AND POSTED on the ground this 2 day of February, 2017.

LOCATOR (s) 
Print name & signature Agent for: Bronco Creek Exploration, Inc.

AMC 442356

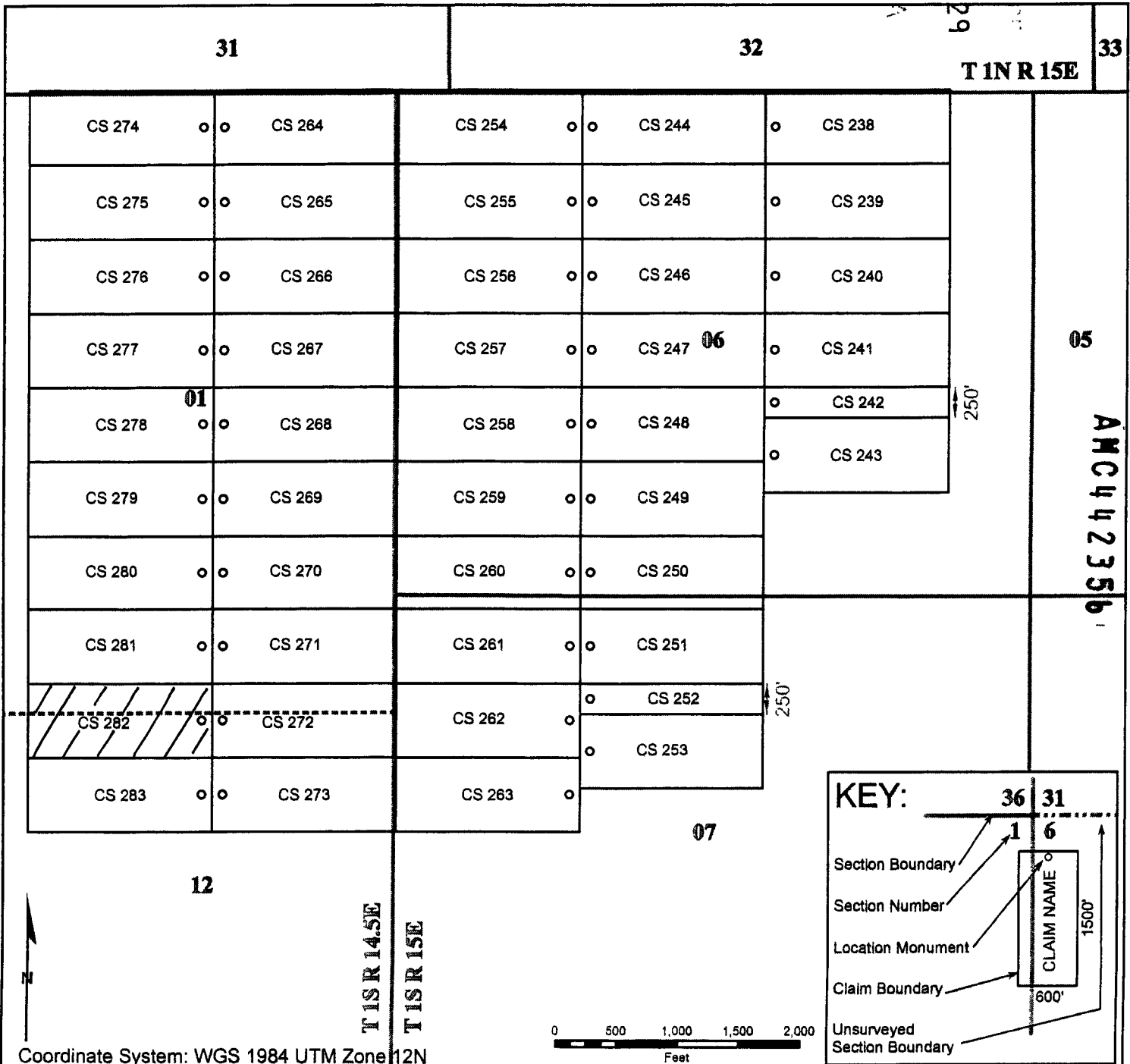
Lode Mining Claim Map

Map of the CS 282 Lode Claim

Map prepared from an actual field survey of said Lode Claim and attached to and hereby made a part of the Location Notice

1. Name and address of Locator of Claim: Bronco Creek Exploration Inc., 1815 E Winsett St., Tucson, AZ 85719
2. The Lode Mining Claim is located in section(s) 412, T 1S, R 14.5E, Gila and Salt River Base and Meridian, Gila County, Arizona.
3. The corner, center-line, and location monuments are made up of 2" x 2" x 5' wooden posts marked with metal tags.
4. All Claims are 1,500' long and 600' wide unless otherwise noted on map.
5. The northwest corner of claim CS 238 is approximately 2,595 feet east and 5,103 feet south of the surveyed northeast corner section marker of Sec. 31, T 1N, R 15E, Gila and Salt River Base and Meridian.

RECEIVED
MAR - 1 2 29
GILA COUNTY, ARIZONA



When recorded, return to:

Bronco Creek Exploration, Inc
1815 E. Winsett St.
Tucson, AZ 85719

RECEIVED
2017 MAR - 1 P 2: 29
PHOENIX, ARIZONA

LOCATION NOTICE FOR LODE MINING CLAIM

NOTICE IS HEREBY GIVEN that the **CS 283**
lode mining claim has been located by:
Bronco Creek Exploration, Inc.
1815 E. Winsett St., Tucson, Arizona 85719.

The general course of this claim is **east-west** and it is situated in **Gila** County, Arizona. This claim is **600** feet in width and **1,500** feet in length. This claim runs from the location monument on which this location notice is posted approximately **20** feet in an **east** direction to the **east** end line and **1,480** feet in a **west** direction to the **west** end line. This claim is marked by six monuments, one at each corner and one at the center of each end line of the claim.

The location monument on which this notice is posted is situated within Section **12**, Township **1S**, Range **14.5E**, Gila Salt River Base and Meridian, Arizona and this claim encompasses portions of the following quarter section(s), section(s), Township(s) and Range(s):

NE ¼, NW ¼ Sec. 12, T 1S, R 14.5E

Gila Salt River Base and Meridian, Arizona.

The locality of this claim with reference to some natural object or permanent monument and additional information (if any) concerning its locality are as follows: The northwest corner of the claim is approximately:

3,405 feet west and **10,503** feet south of the northeast section marker of Sec. 31, T 1N, R 15E.

The information above is depicted on attached map.

DATED AND POSTED on the ground this 2 day of February, 2017.

LOCATOR (s)

Print name & signature

Agent for: Bronco Creek Exploration, Inc.

Form MCF100
Revised July 2014

AMC442357

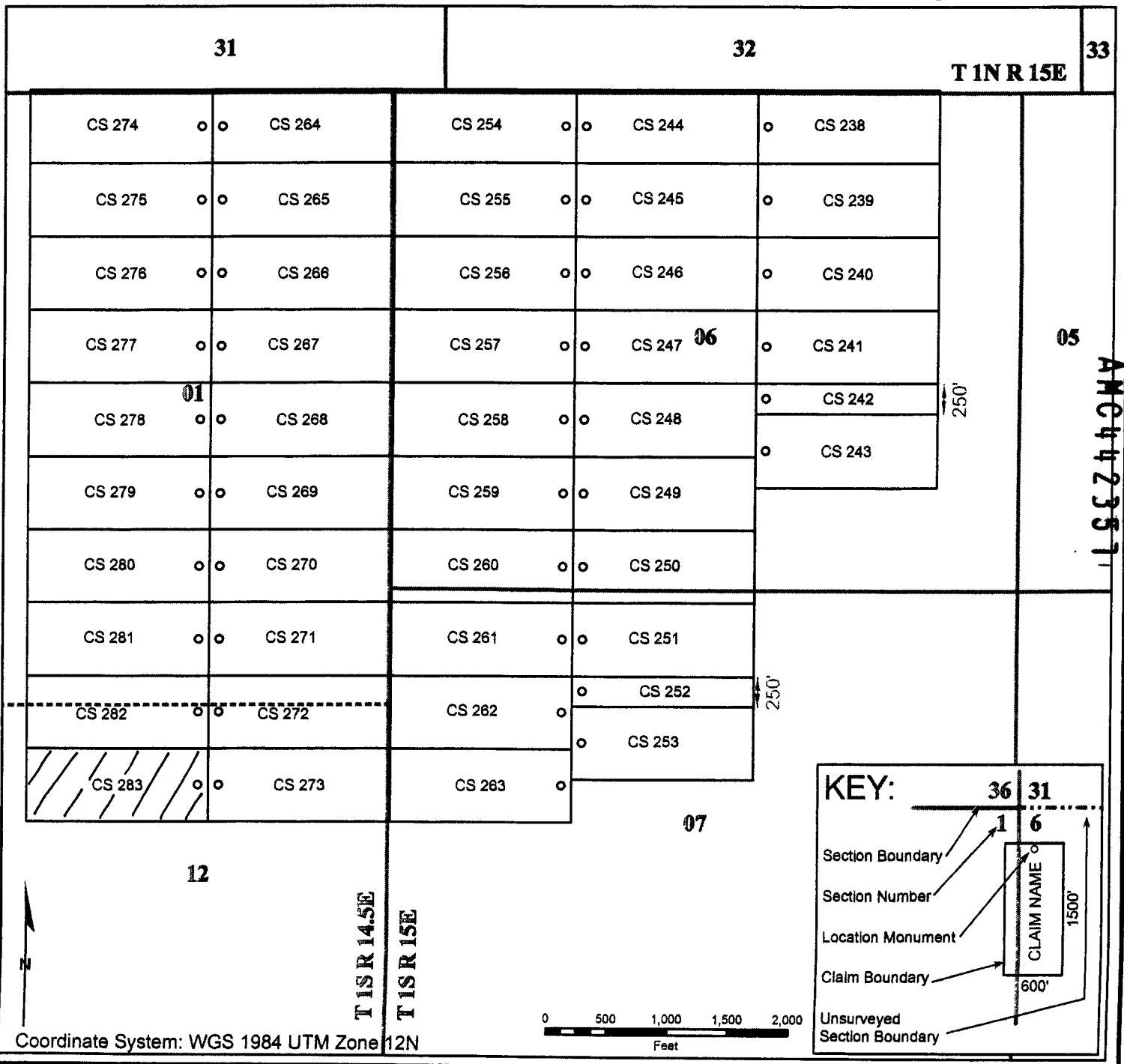
Lode Mining Claim Map

Map of the CS 283 Lode Claim

Map prepared from an actual field survey of said Lode Claim and attached to and hereby made a part of the Location Notice

1. Name and address of Locator of Claim: Bronco Creek Exploration Inc., 1815 E Winsett St., Tucson, AZ 85719
2. The Lode Mining Claim is located in section(s) 12, T 1S, R 14.5E, Gila and Salt River Base and Meridian, Gila County, Arizona.
3. The corner, center-line, and location monuments are made up of 2" x 2" x 5' wooden posts marked with metal tags.
4. All Claims are 1,500' long and 600' wide unless otherwise noted on map.
5. The northwest corner of claim CS 238 is approximately 2,595 feet east and 5,103 feet south of the surveyed northeast corner section marker of Sec. 31, T 1N, R 15E, Gila and Salt River Base and Meridian.

RECEIVED
 2017 MAR 1 P 1:20
 GILA COUNTY ARIZONA



RUN TIME: 09:02 AM

DEPARTMENT OF INTERIOR
BUREAU OF LAND MANAGEMENT

RUN DATE: 03/08/2017
Page 1 of 1

Input Parameters for Geographic Report with Land

System Id = CR

Admin State = AZ

Geo State =

Casetype Begins With

Case Disp Txt = AUTHORIZED, CANCELLED, EXPIRED, PENDING, REJECTED, RELINQUISHED, WITHDRAWN

Mer Twp Rng =

Section =

Mtrs = 14 0010N 0150E 031, 14 0010N 0150E 032, 14 0010N 0150E 999, 14 0010S 0142E 001, 14 0010S 0142E 012, 14 0010S 0142E 999, 14 0010S 0150E 006, 14 0010S 0150E 007, 14 0010S 0150E 999

Commodity =

Commodity Txt =

Pending Org =

Pend Org Decode =

Total Rows Returned: 12

NO WARRANTY IS MADE BY BLM FOR USE OF THE DATA
FOR PURPOSES NOT INTENDED BY BLM

RUN TIME: 09:02 AM

Adm State: AZ

UNITED STATES DEPARTMENT OF INTERIOR
BUREAU OF LAND MANAGEMENT
GEOGRAPHIC REPORT WITH LAND
Sorted by Serial Number

RUN DATE: 03/08/2017

Page 1 of 2

Serial Number: AZA 011855

Total Case Acres: 1.650

| <u>Casetype</u> | <u>Case Disp</u> | <u>14</u> | <u>0010N</u> | <u>0150E</u> | <u>Sect</u> | <u>Sur Typ</u> | <u>Sur Num</u> | <u>Suff</u> | <u>Subdivision</u> | <u>Act Pend</u> |
|-----------------|------------------|-----------|--------------|--------------|-------------|----------------|----------------|-------------|--------------------|-----------------|
| 286203 | AUTHORIZED | | | | 031 | ALIQ LOTS | | | NWNE,E2NW; 2; | |

Serial Number: AZA 036409

Total Case Acres: 2.330

| <u>Casetype</u> | <u>Case Disp</u> | <u>14</u> | <u>0010N</u> | <u>0150E</u> | <u>Sect</u> | <u>Sur Typ</u> | <u>Sur Num</u> | <u>Suff</u> | <u>Subdivision</u> | <u>Act Pend</u> |
|-----------------|------------------|-----------|--------------|--------------|-------------|----------------|----------------|-------------|--------------------|-----------------|
| 281001 | AUTHORIZED | | | | 031 | ALIQ | | | NENE; | |

Serial Number: AZAR 0017203

Total Case Acres: 1.640

| <u>Casetype</u> | <u>Case Disp</u> | <u>14</u> | <u>0010N</u> | <u>0150E</u> | <u>Sect</u> | <u>Sur Typ</u> | <u>Sur Num</u> | <u>Suff</u> | <u>Subdivision</u> | <u>Act Pend</u> |
|-----------------|------------------|-----------|--------------|--------------|-------------|----------------|----------------|-------------|--------------------|-----------------|
| 285002 | AUTHORIZED | | | | 031 | ALIQ LOTS | | | NENW,N2NE; 1,2; | |

Serial Number: AZAR 0035713

Total Case Acres: 1.130

| <u>Casetype</u> | <u>Case Disp</u> | <u>14</u> | <u>0010N</u> | <u>0150E</u> | <u>Sect</u> | <u>Sur Typ</u> | <u>Sur Num</u> | <u>Suff</u> | <u>Subdivision</u> | <u>Act Pend</u> |
|-----------------|------------------|-----------|--------------|--------------|-------------|---------------------|----------------|-------------|-----------------------------|-----------------|
| 285002 | AUTHORIZED | | | | 031 | ALIQ LOTS MNR | | | SENW,N2NE; 2; SENENW; | |

Serial Number: AZPHX 0031106

Total Case Acres: 2.084

| <u>Casetype</u> | <u>Case Disp</u> | <u>14</u> | <u>0010N</u> | <u>0150E</u> | <u>Sect</u> | <u>Sur Typ</u> | <u>Sur Num</u> | <u>Suff</u> | <u>Subdivision</u> | <u>Act Pend</u> |
|-----------------|------------------|-----------|--------------|--------------|-------------|----------------|----------------|-------------|--------------------|-----------------|
| 287300 | AUTHORIZED | | | | 031 | ALIQ | | | N2NW; | |

RUN TIME: 09:02 AM

Adm State: AZ

UNITED STATES DEPARTMENT OF INTERIOR
BUREAU OF LAND MANAGEMENT
GEOGRAPHIC REPORT WITH LAND
Sorted by Serial Number

RUN DATE: 03/08/2017

Page 2 of 2

Serial Number: AZPHX 0086856

Total Case Acres: 2.420

| <u>Casetype</u> | <u>Case Disp</u> | 14 | 0010N | 0150E | <u>Sect</u> | <u>Sur Typ</u> | <u>Sur Num</u> | <u>Suff</u> | <u>Subdivision</u> | <u>Act Pend</u> |
|-----------------|------------------|----|-------|-------|-------------|--------------------|----------------|-------------|--------------------|-----------------|
| 285004 | AUTHORIZED | | | | 031 | ALIQ LOTS MS | 3232 | | NENE,NENW; 1; | |

AMENDED PROTRACTION DIAGRAM OFFICIALLY FILED 06/18/2003

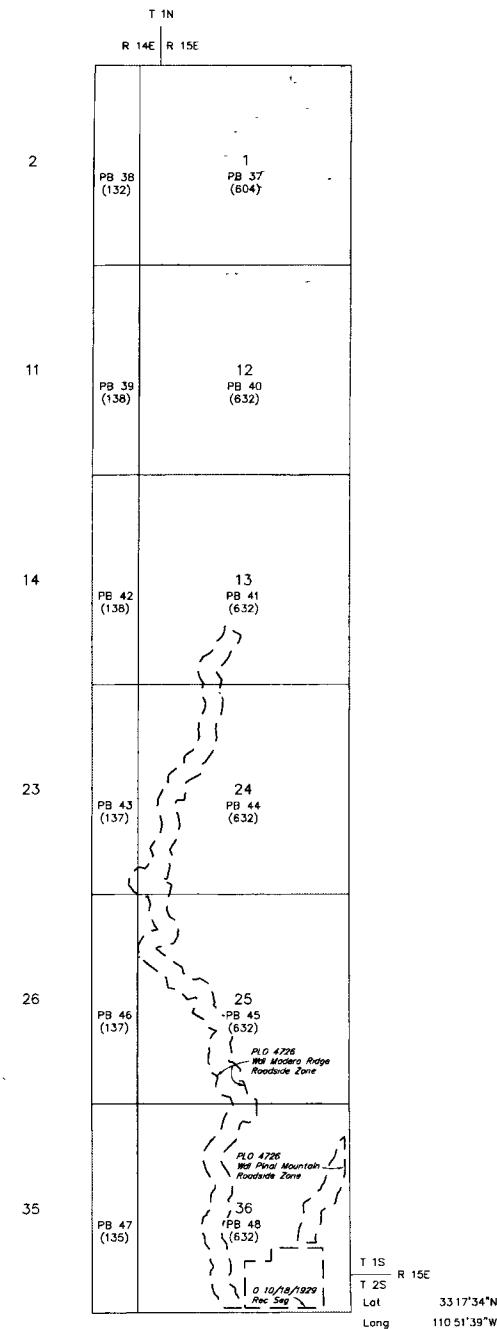
GILA COUNTY
LOWER SONORAN FIELD OFFICE

[illegible]

FOR ORDERS AFFECTING DISPOSAL OR USE OF
UNIDENTIFIED LANDS WITHDRAWN FOR CLASSIFICATION,
MINERALS, WATER AND/OR OTHER PUBLIC PURPOSES,
REFER TO INDEX OF MISCELLANEOUS DOCUMENTS

All Tp included in Tonto NF PLO 924 10/23/1953

All Tp included in Determination Area PL 167 AR 023881
1/14/1960



SCALE in chains

10 5 0 10 20 30 60

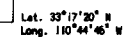
WARNING STATEMENT
This plot is the Bureau's Record of Title and should be used only as a graphic display of the township survey data. Records hereon do not reflect title changes which may have been effected by lateral movements of rivers or other bodies of water. Refer to the cadastral surveys for official survey information.

| | | |
|------------|------|------------|
| CURRENT TO | NW | GSR Mer |
| 6-26-2012 | ACAD | T 1 S |
| | | R 14 1/2 E |

STATUS OF PUBLIC DOMAIN LAND AND MINERAL TITLES

[illegible]

DIST NO 2



SCALE
10 20 30 40
30 chains to the inch

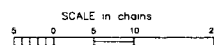
[illegible]

T. 1S
R. 15E

GILA COUNTY
LOWER SONORAN FIELD OFFICE

MTP
SUPPL SECS 30,31

FOR ORDERS AFFECTING DISPOSAL OR USE OF
UNIDENTIFIED LANDS WITHDRAWN FOR CLASSIFICATION,
MINERALS, WATER AND/OR OTHER PUBLIC PURPOSES,
REFER TO INDEX OF MISCELLANEOUS DOCUMENTS



WARNING STATEMENT
This plot is the Bureau's Record of Title, and should be used only as a graphic display of the township survey data. Records hereon do not reflect title changes which may have been affected by lateral movements of rivers or other bodies of water. Refer to the cadastral surveys for official survey information.

NO 5

| | | |
|------------|------|---------|
| CURRENT TO | DSB | GSR Mer |
| 3-10-2011 | ACAD | T 1 N |
| | | R 15 E |



earthsmart

FedEx carbon-neutral
envelope shipping

RECEIVED
BLM FIELD OFFICE
2017 MAR -1 P 2:24
PHOENIX, ARIZONA

RT 278
ST 1
1 10:30 D
2257
03.01

Reusab

To reuse, cover or mark through any previous shipping information.

Align top of FedEx Express® shipping label here.

ORIGIN ID:PGAA (520) 624-4153
ANDREW FAULKNER
1815 E WINSETT ST

SHIP DATE: 28FEB17
ACTWT: 1.10 LB
CAD: 6992180/SSF01722

TUCSON, AZ 85719
UNITED STATES US

BILL THIRD PARTY

TO BUREAU OF LAND MANAGEMENT

1 N CENTRAL AVE STE 800

PHOENIX AZ 85004

(000) 000-0000

REF:

DEPT:



FedEx
Express



TRK# 7857 5826 2257
0201

WED - 01 MAR 10:30A
PRIORITY OVERNIGHT

XH ZSYA

85004
AZ-US PHX



Align bottom of peel-and-stick airbill or pouch here.